

AGENZIA INTERREGIONALE PER IL FIUME PO

Direzione Territoriale Idrografica Lombardia Orientale
opere idrauliche di 2ª categoria - fiume Po ed affluenti
Legge 18.01.1885 n. 2885

Classifica A.I.Po : CR-E-324-M

ACCORDO QUADRO RELATIVO AI LAVORI DI MANUTENZIONE ORDINARIA DEI
CORSI D'ACQUA E OO.II. DI COMPETENZA DEL PTI 01 DI CREMONA - FIUME PO E
ADDA DELLA DIREZIONE TERRITORIALE LOMBARDIA ORIENTALE
(codice interno amm.ne: A29/CR/101)

CUP: B87G25000000001 CUI: L92116650349202300013 CIG: _____

ACCORDO QUADRO 2025-2027

IMPORTO COMPLESSIVO DI PERIZIA: Euro 810.000,00

n. perizia

694 / CR

progettazione esecutiva ai sensi dell'art.41 Decreto Legislativo 31 marzo 2023, n. 36 e s.mm.ii.

prot.n.

elaborato

titolo elaborato

02

ELABORATI GRAFICI

data

03/04/2025

scala elaborato

REV.	DATA	DESCRIZIONE REVISIONE
------	------	-----------------------

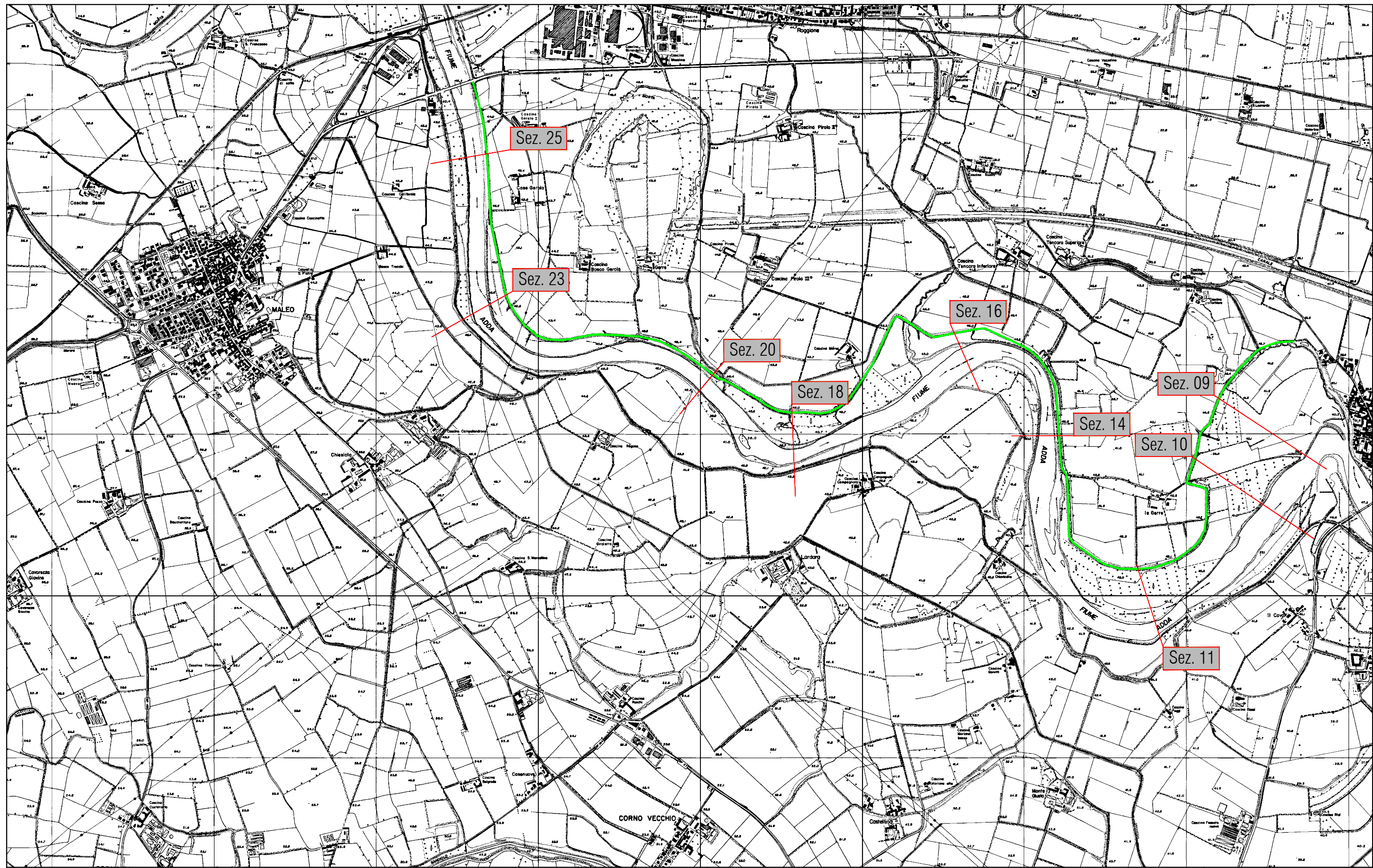
A		
B		
C		
D		

RESPONSABILE UNICO DI PROGETTO:

ING. GAETANO LA MONTAGNA

PROGETTISTI:

FUNZIONARIO TECNICO ING. ZERBINI FRANCESCO
ISTRUTTORE TECNICO ARCH. BERNI GIULIANO
ISTRUTTORE TECNICO GEOM. BENVENUTI LUIGI



Agenzia Interregionale per il Fiume Po
Ufficio Di Cremona

Corso d'acqua: Fiume Adda

ELABORATO: Planimetria Generale

localita': Pizzighettone - Crotta d'Adda

scala 1:20.000

0 200 500 1000m

Data: 14.02.2025

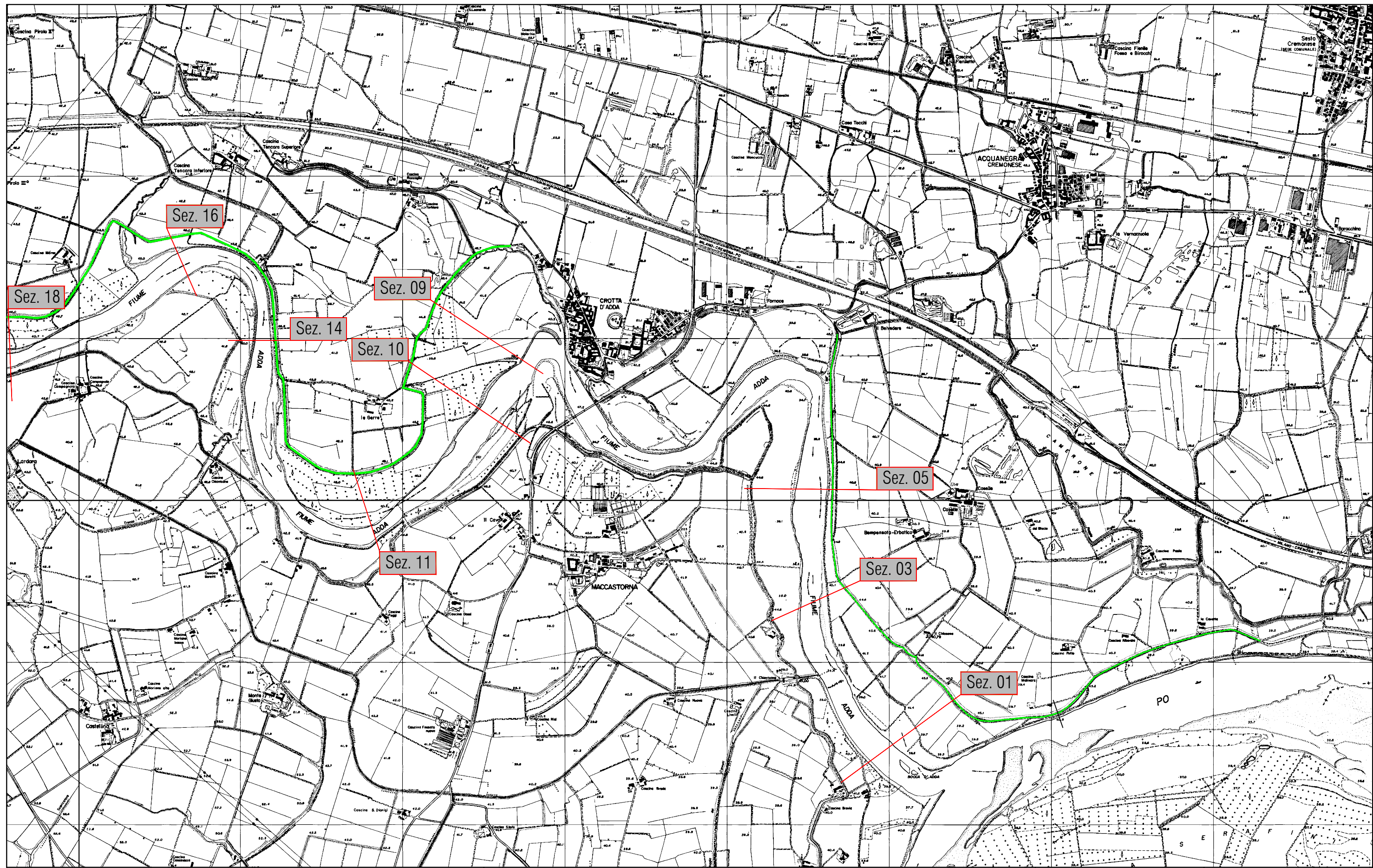
Disegnatore:

Rev.

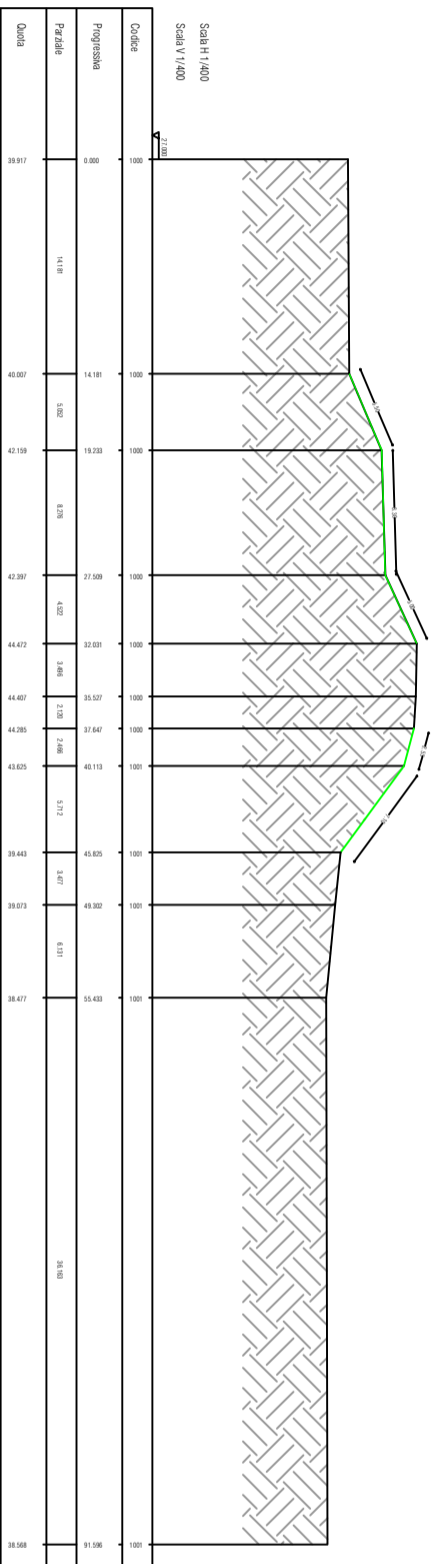
Geom. Luigi BENVENUTI

Tavola: 01

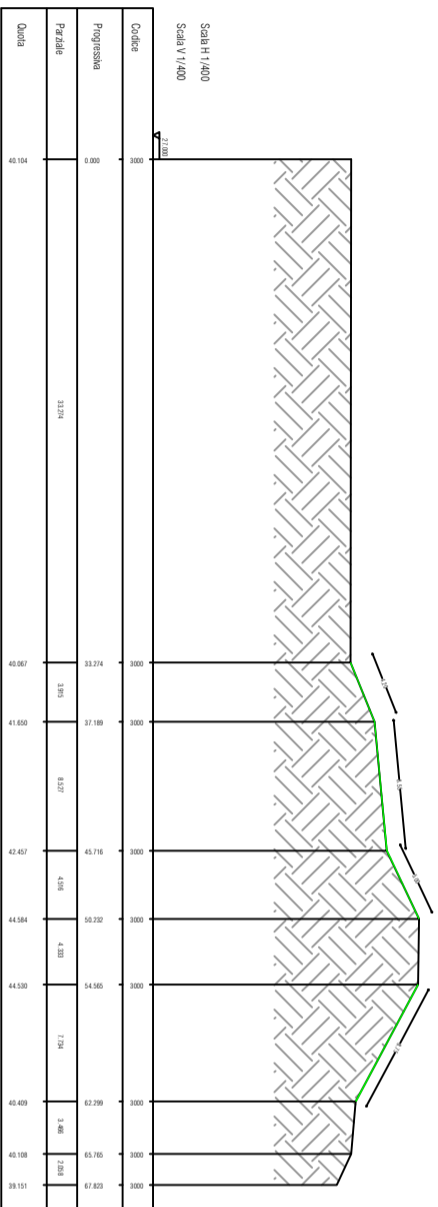
File: ..\Planimetria Adda 1° tronco.dwg



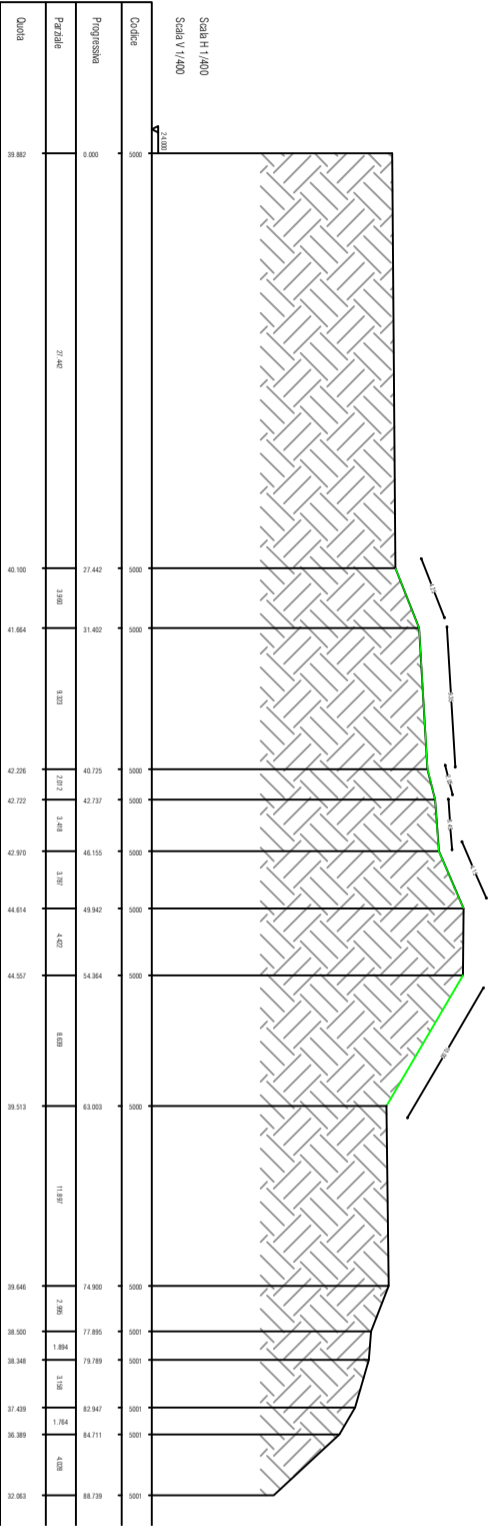
Sezione n° 1



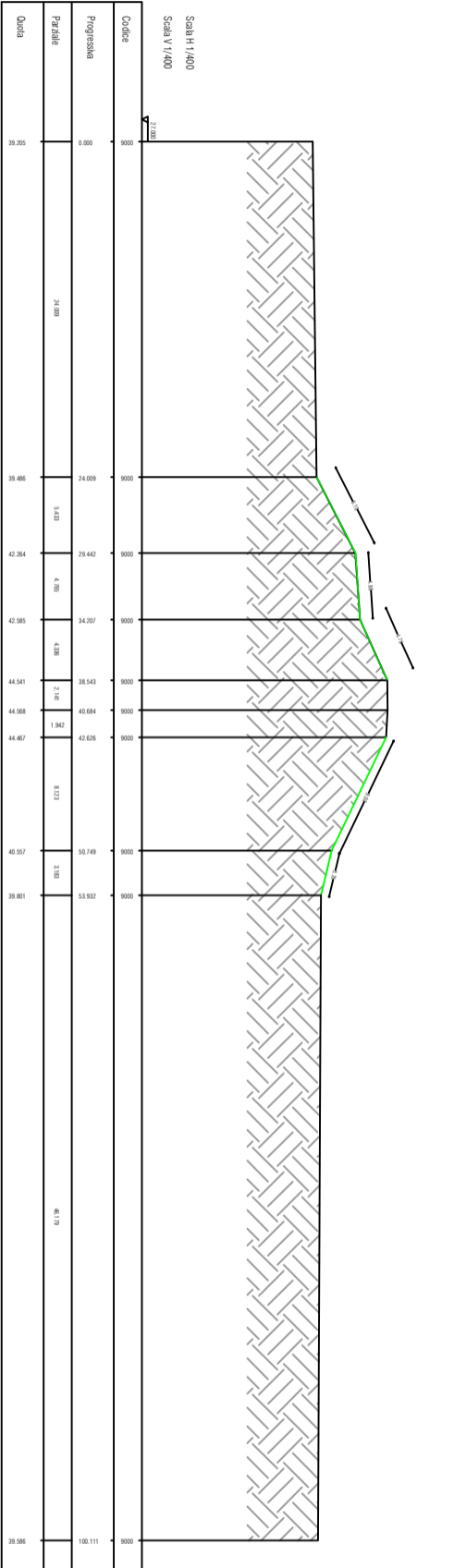
Sezione n° 3



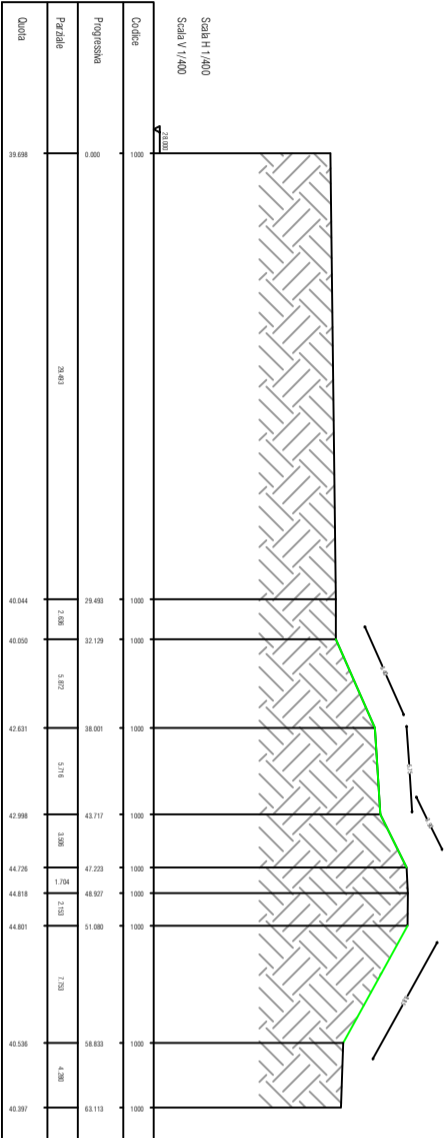
Sezione n° 5



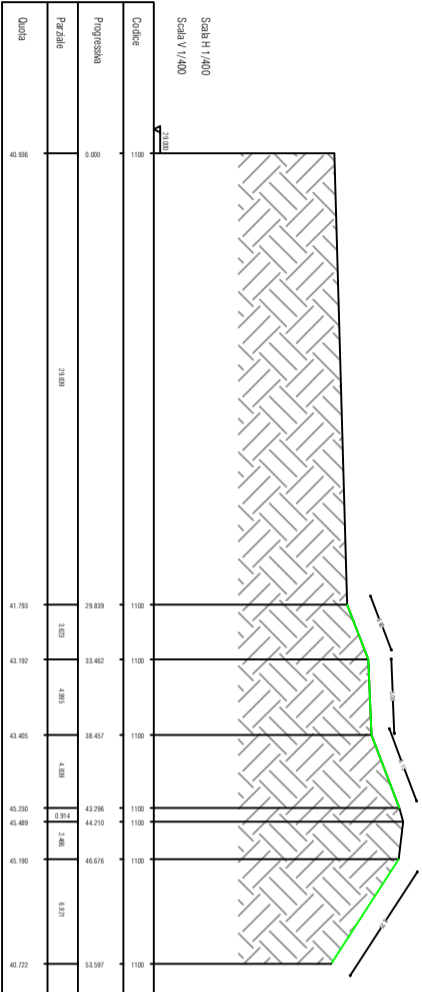
Sezione n° 9



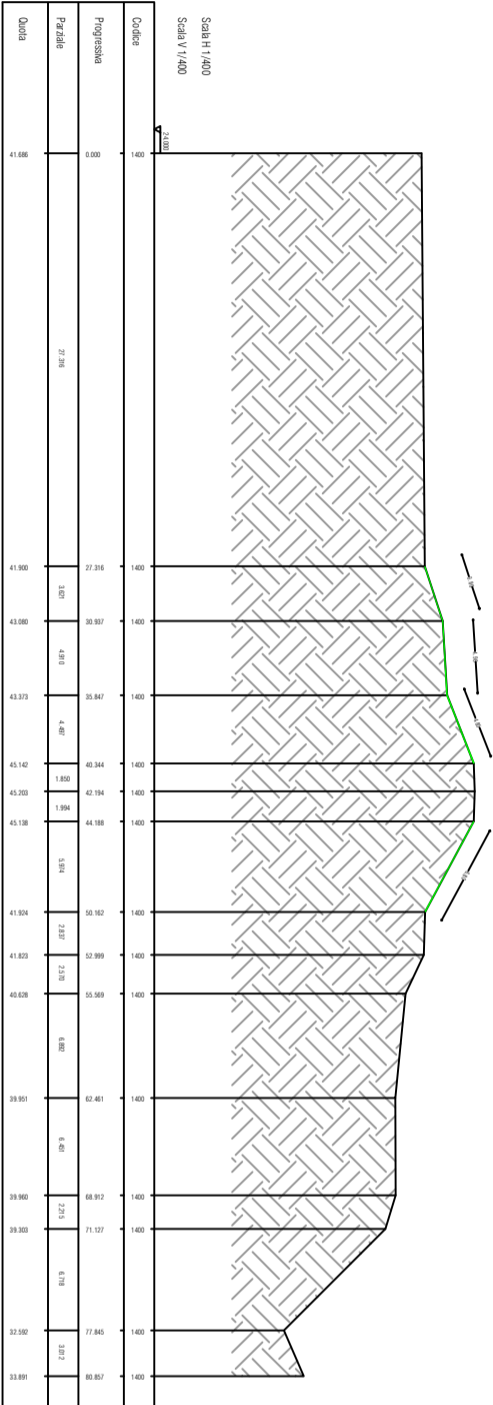
Sezione n° 10



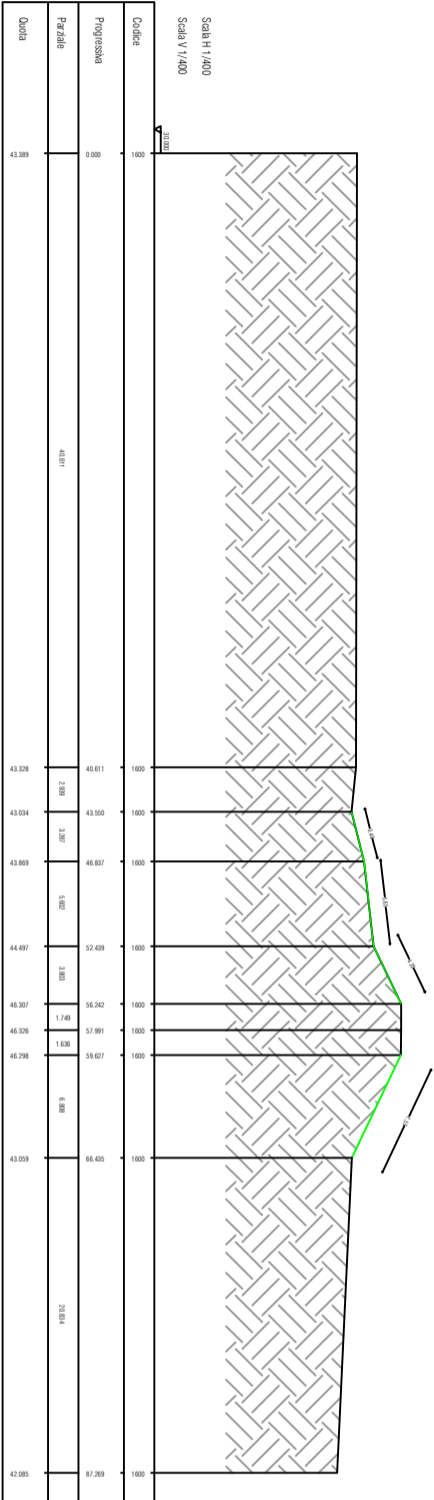
Sezione n° 11



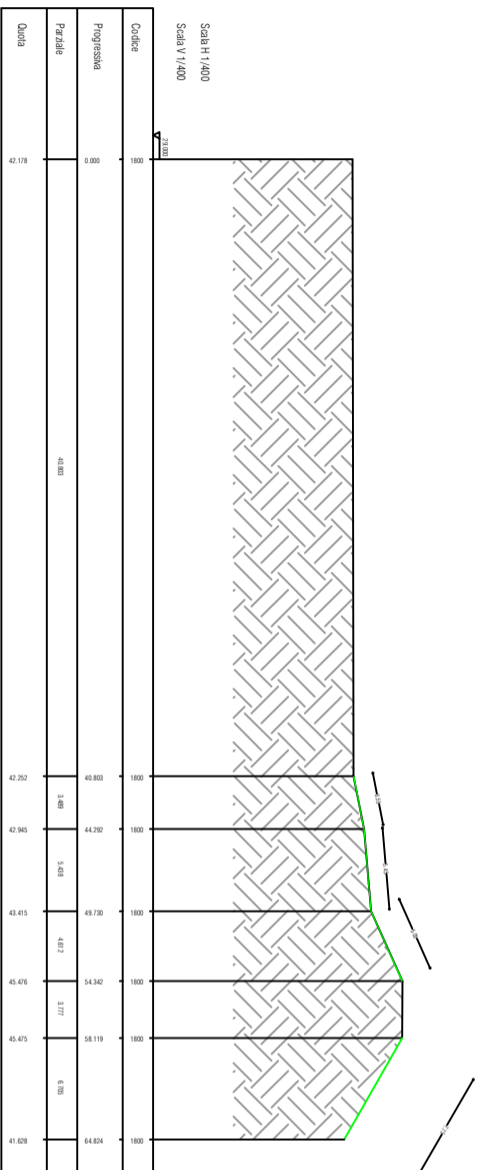
Sezione n° 14



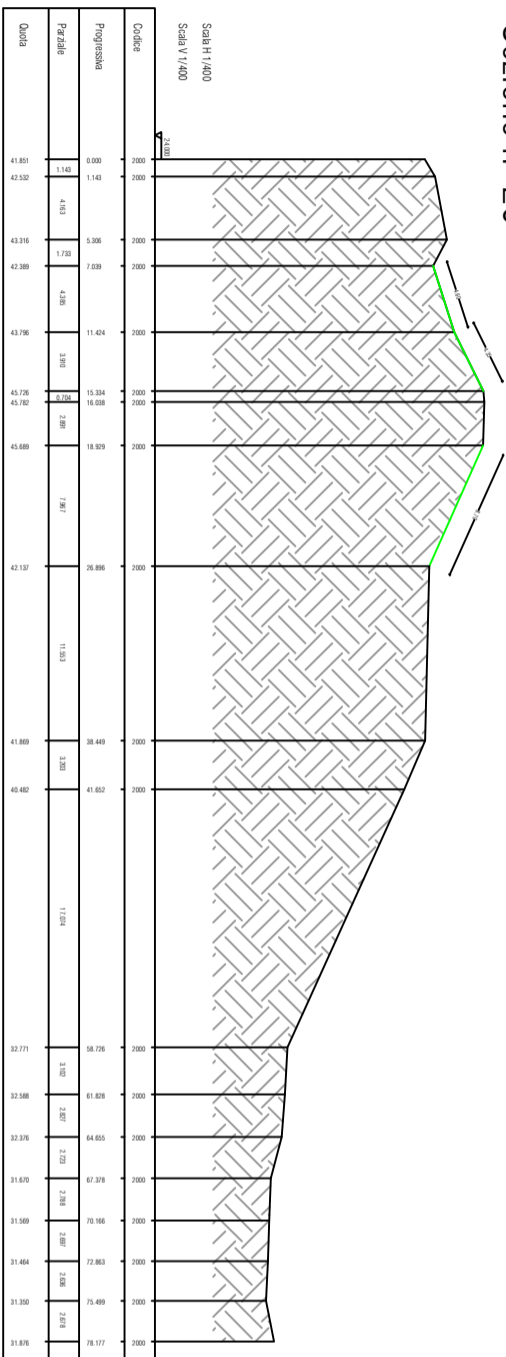
Sezione n° 16



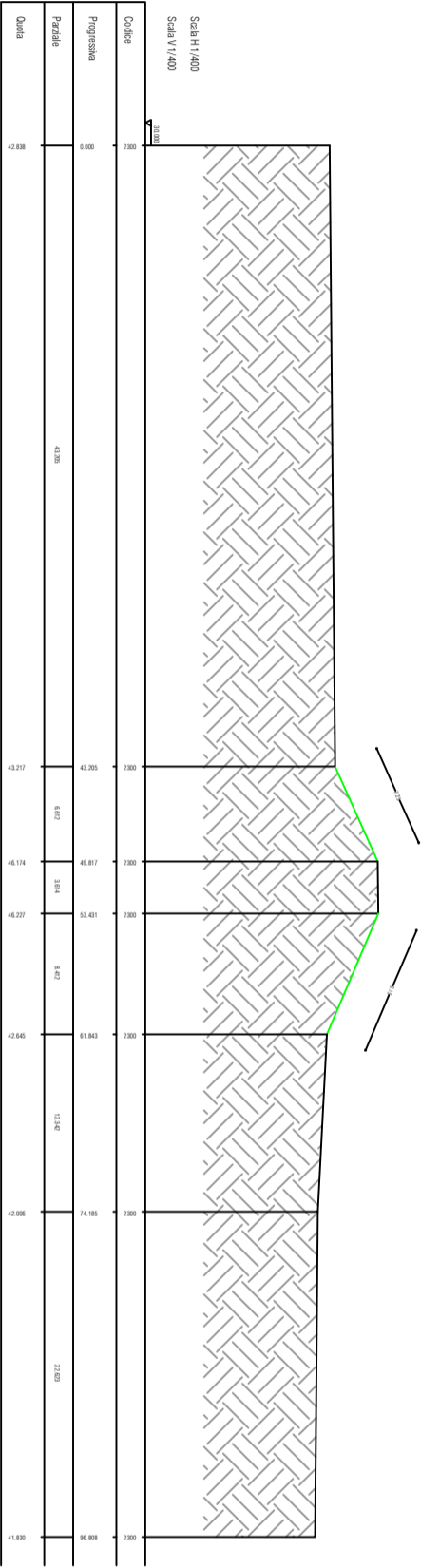
Sezione n° 18



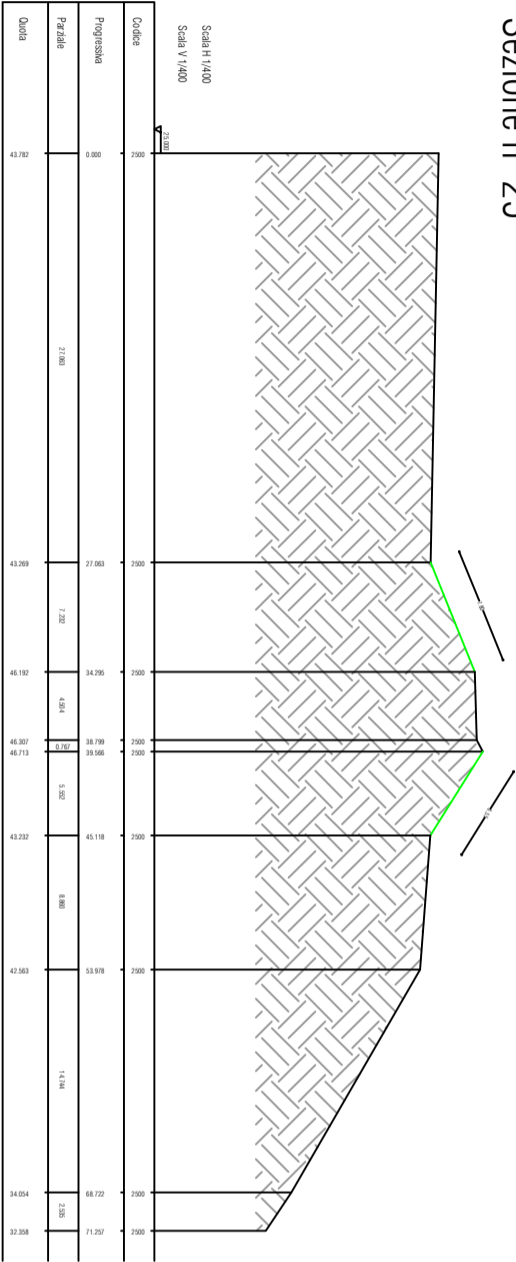
Sezione n° 20

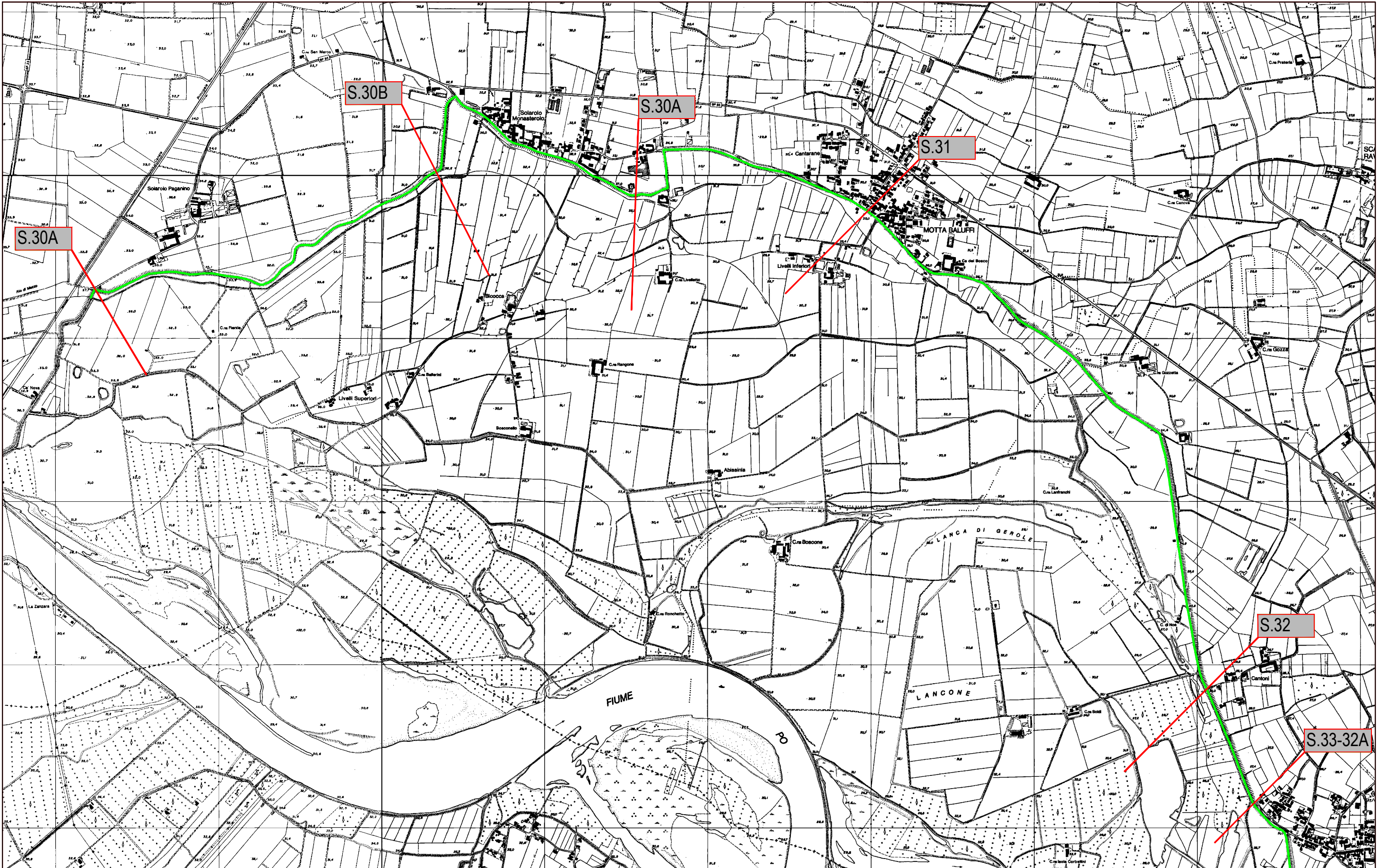


Sezione n° 23



Sezione n° 25





Agenzia Interregionale per il Fiume Po
Ufficio Di Cremona

Corso d'acqua: Fiume Po

localita': Motta Baluffi

Data: 14.02.2025

Rev.

Disegnatore:

I.T. Luigi BENVENUTI

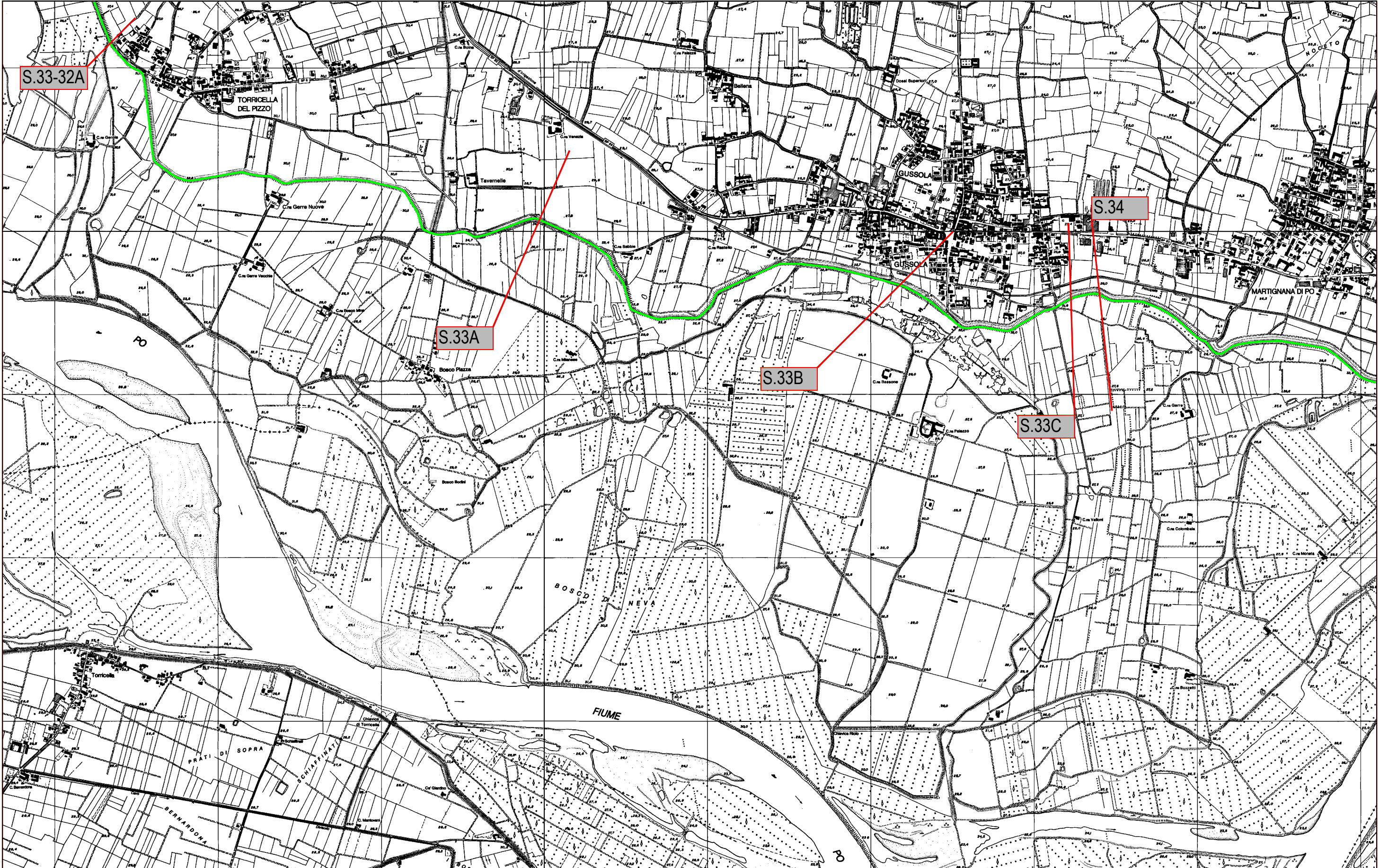
ELABORATO: Planimetria Generale

scala 1:20.000



Tavola: 09

File: ..\Planimetria Po - 3° tronco.dwg



Agenzia Interregionale per il Fiume Po
Ufficio Di Cremona

Corso d'acqua: Fiume Po

localita': Torricella - Gussola

Data: 14.02.2025

Rev.

Disegnatore:

I.T. Luigi BENVENUTI

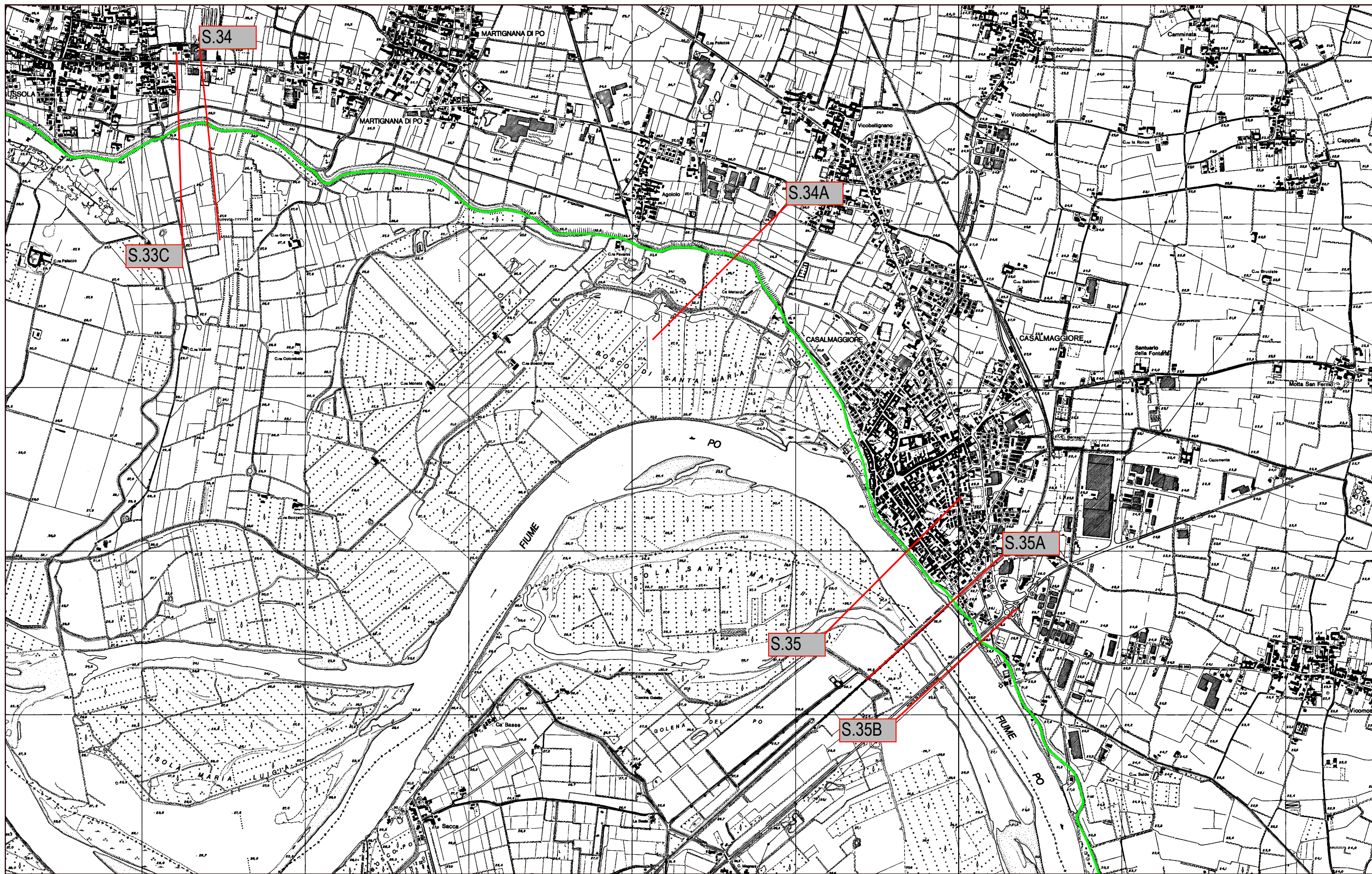
ELABORATO: Planimetria Generale

scala 1:20.000



Tavola: 10

File: ..\Planimetria Po - 3° tronco.dwg



Agenzia Interregionale per il Fiume Po
Ufficio Di Cremona

Corso d'acqua: Fiume Po

localita': Martignana Po - Casalmaggiore

Data: 14.02.2025

Rev.

Disegnatore:

I.T. Luigi BENVENUTI

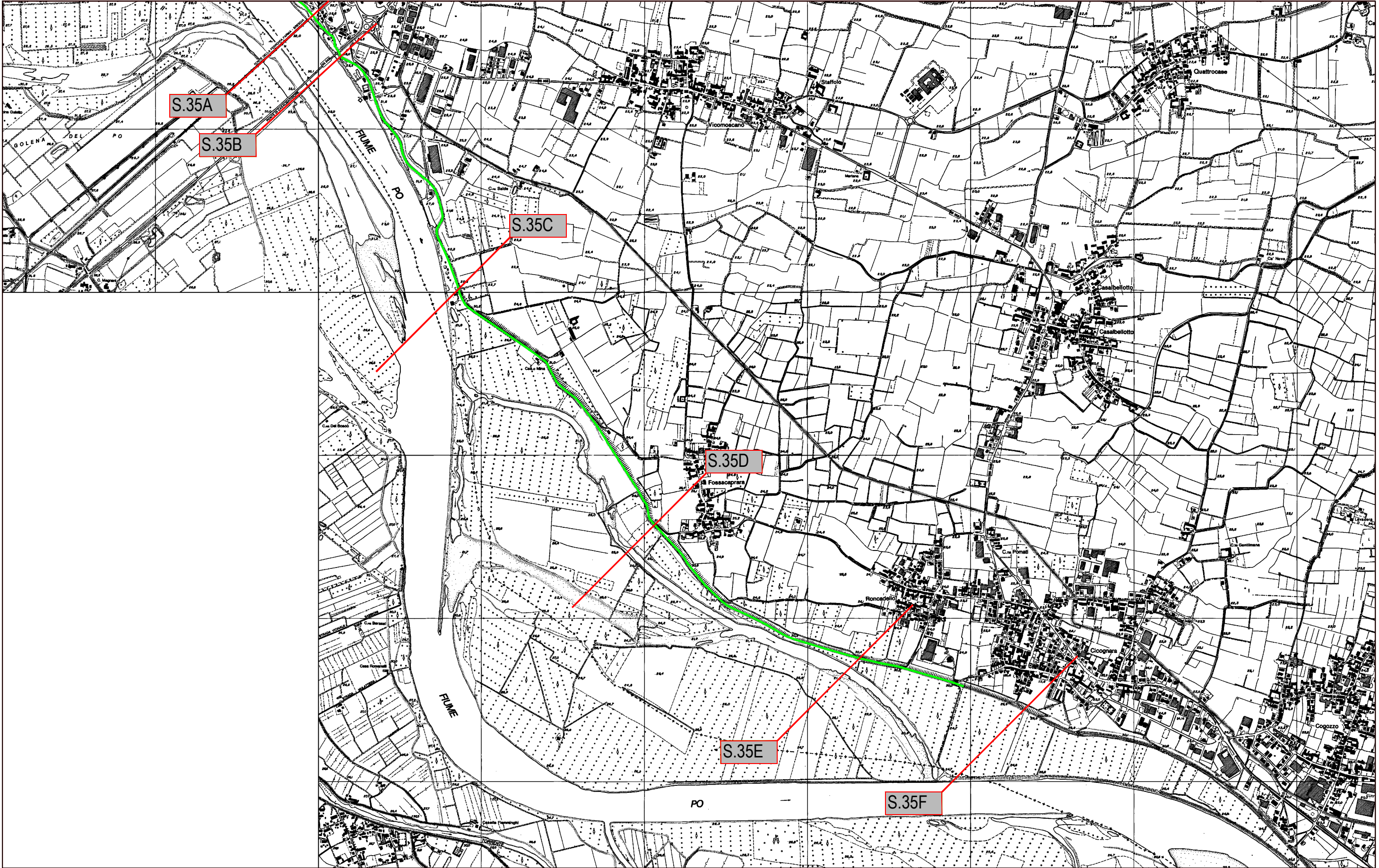
ELABORATO: Planimetria Generale

scala 1:20.000

0 200 500 1000m

Tavola: 11

File: ..\Planimetria Po - 3° tronco.dwg



Agenzia Interregionale per il Fiume Po
Ufficio Di Cremona

Corso d'acqua: Fiume Po

localita': Casalmaggiore

Data: 14.02.2025

Rev.

Disegnatore:

I.T. Luigi BENVENUTI

ELABORATO: Planimetria Generale

scala 1:20.000

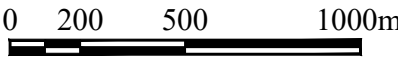
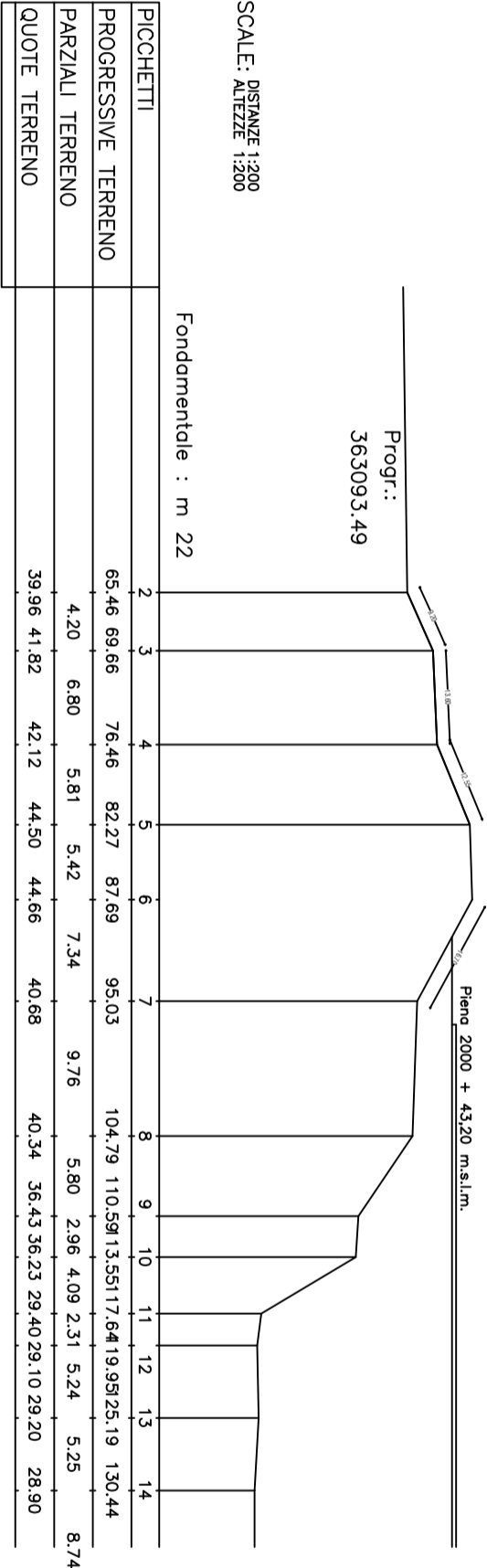


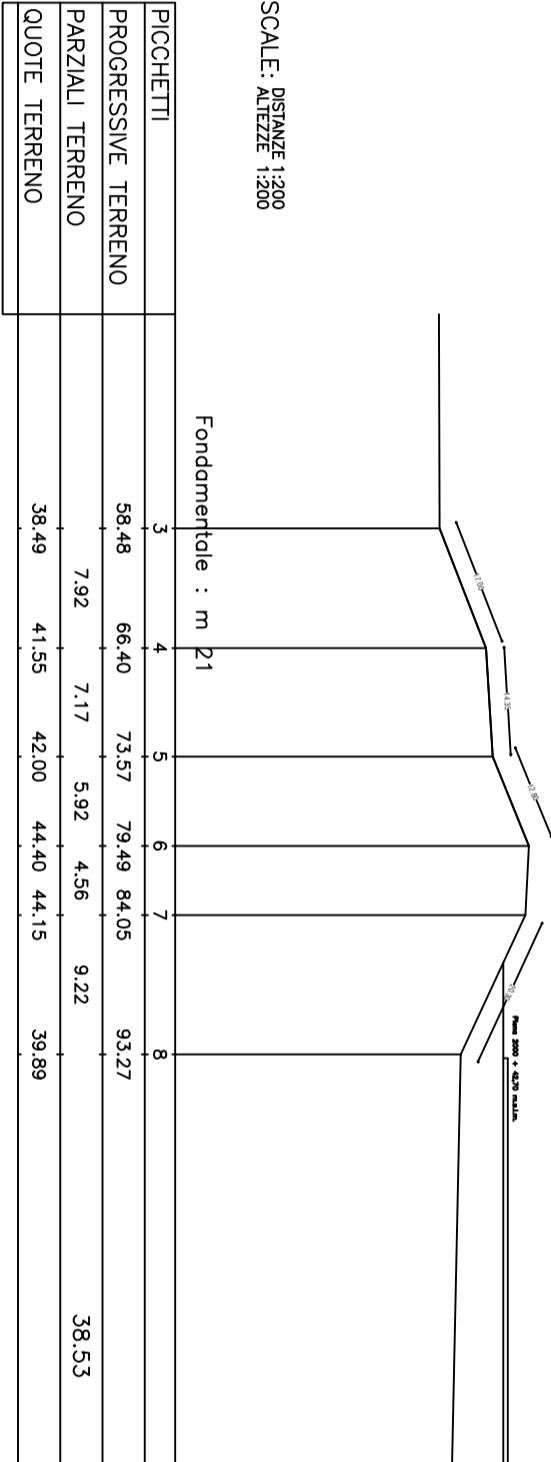
Tavola: 12

File: ..\Planimetria Po - 3° tronco.dwg

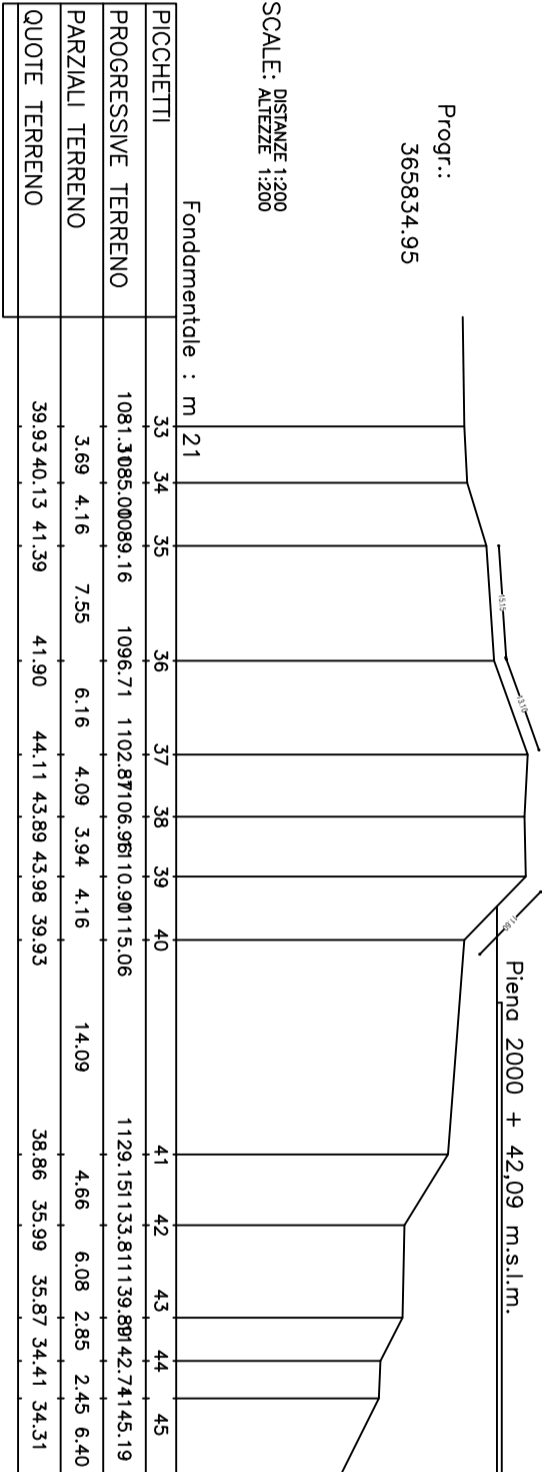
S24D



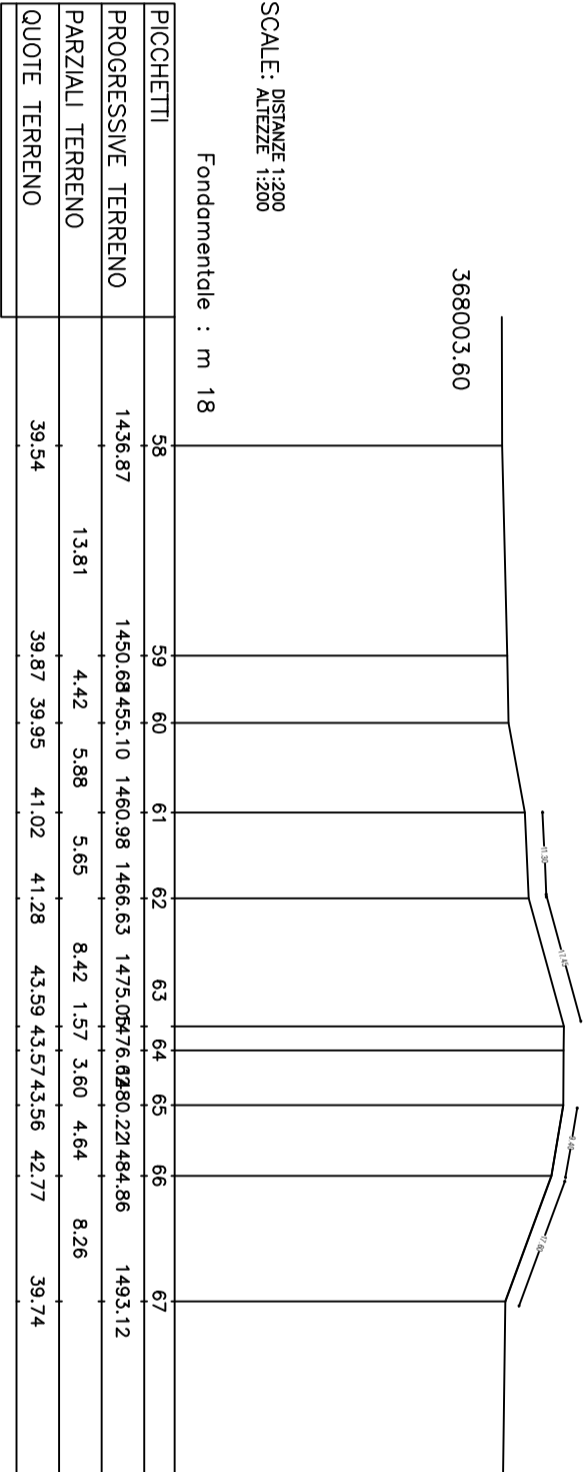
S24E



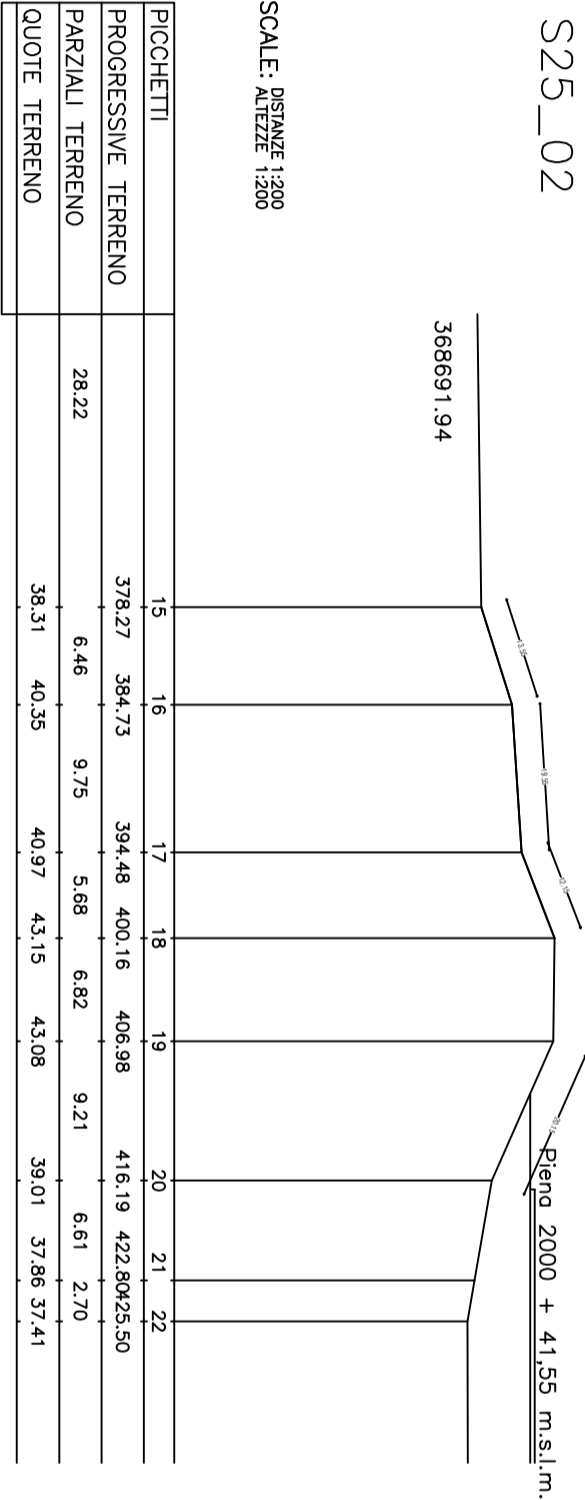
S24F



S25

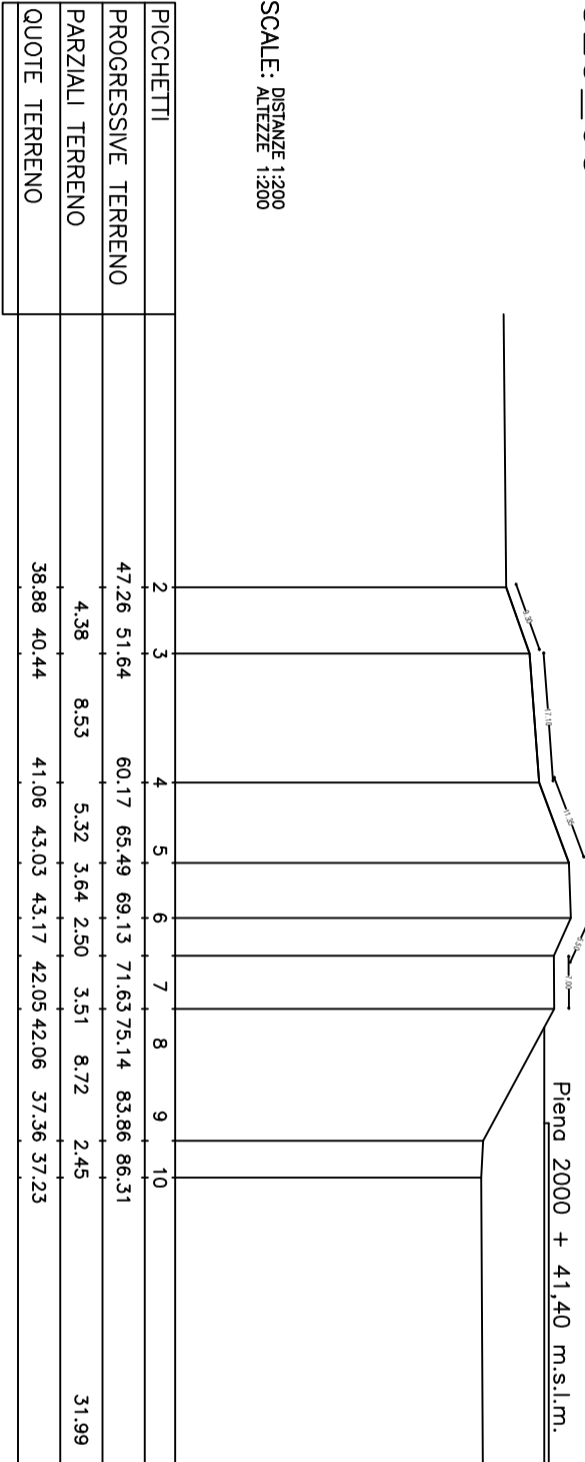


S25_02



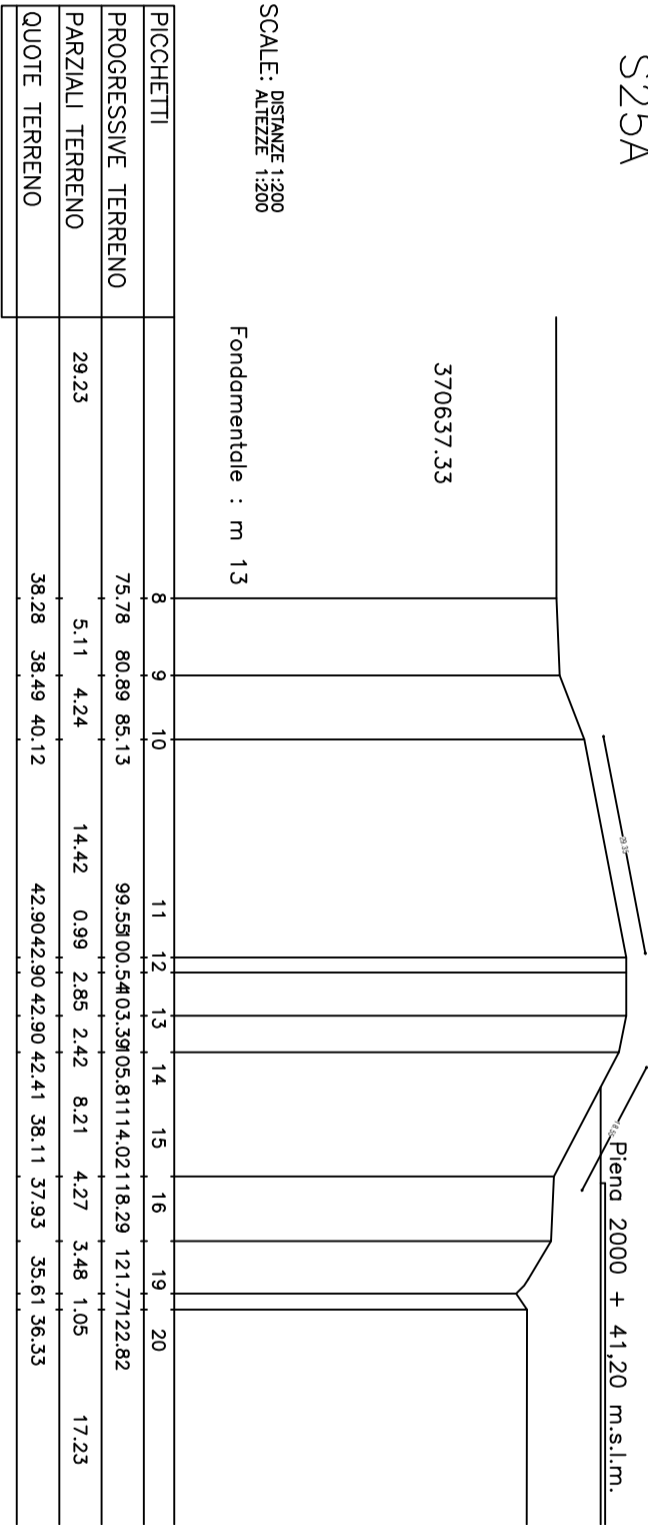
SCALE: DISTANZE 1:200
ALTEZZE 1:200

S25_03

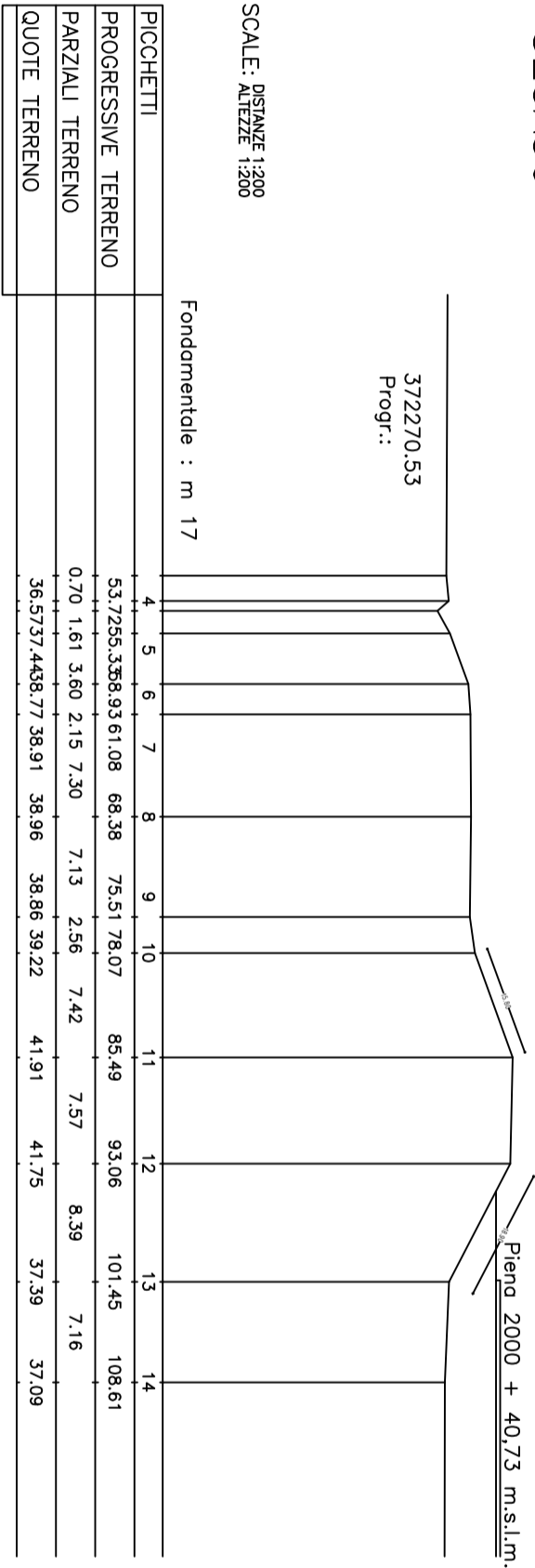


SCALE: DISTANZE 1:200
ALTEZZE 1:200

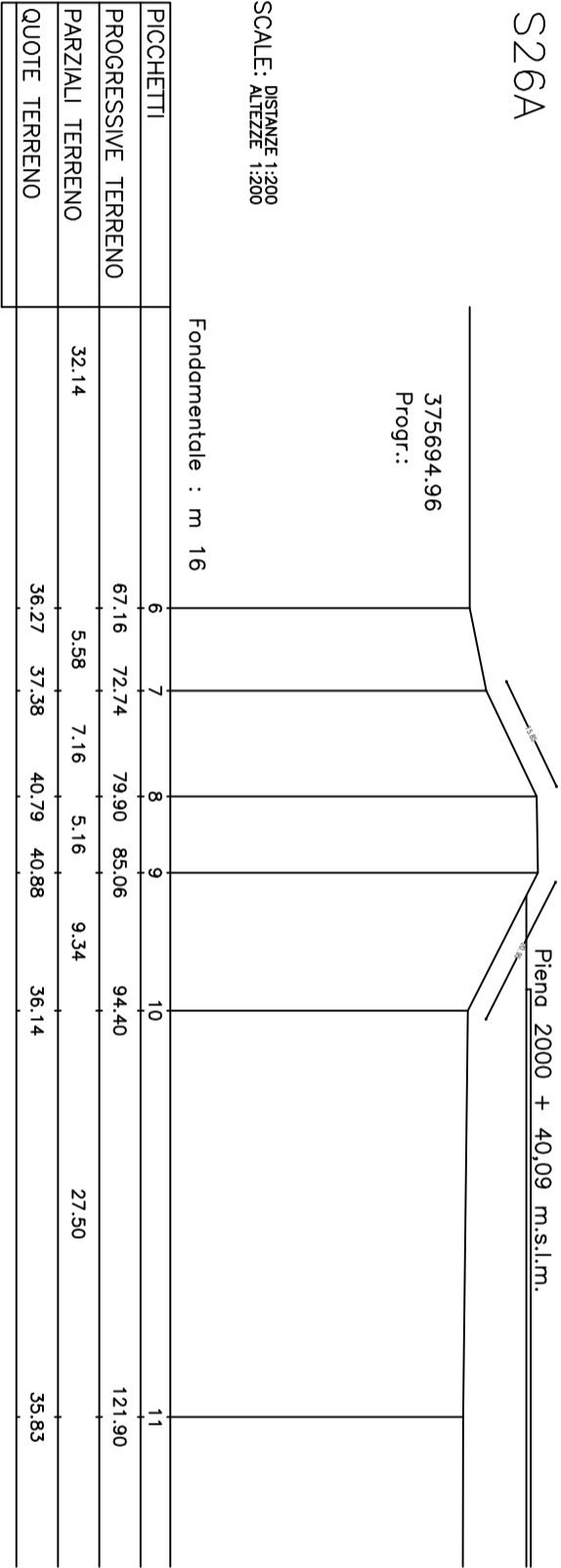
S25A



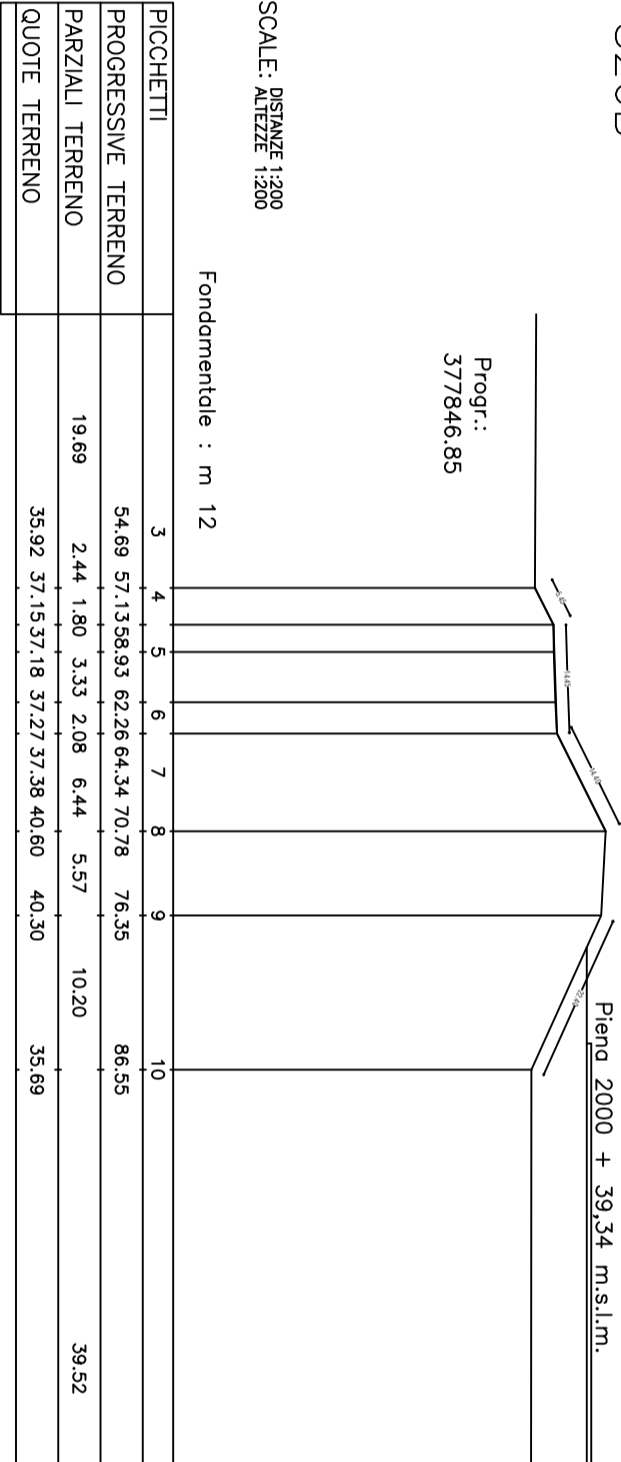
S25A36



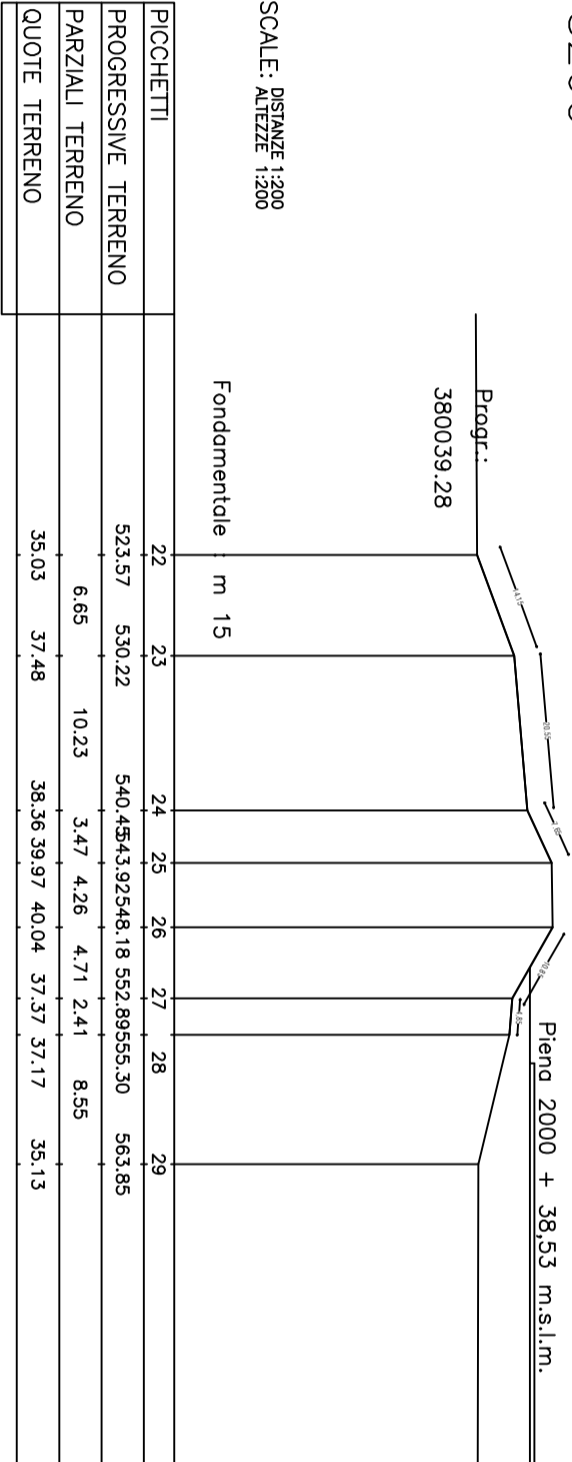
S26A



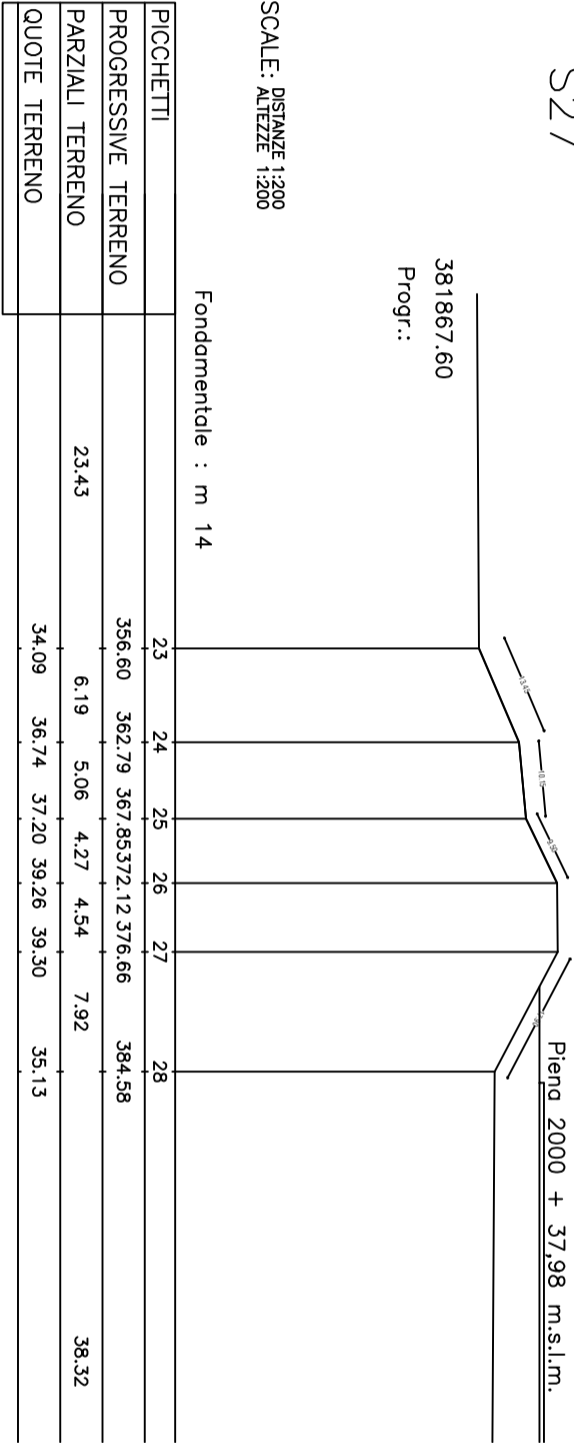
S26B



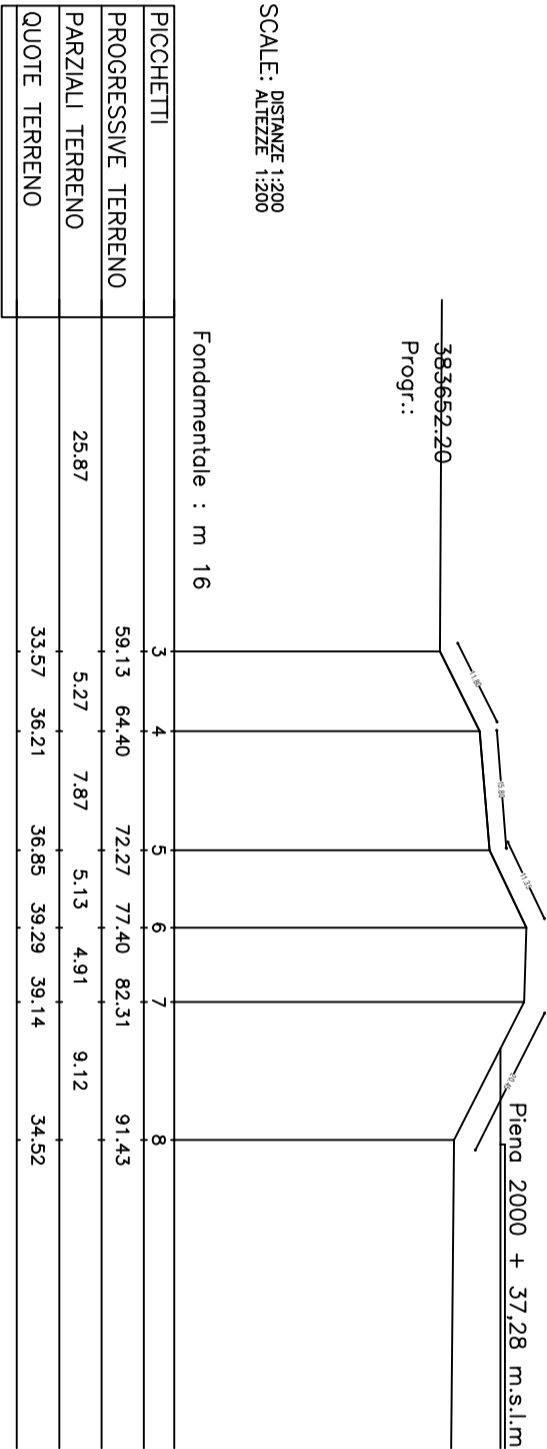
S26C



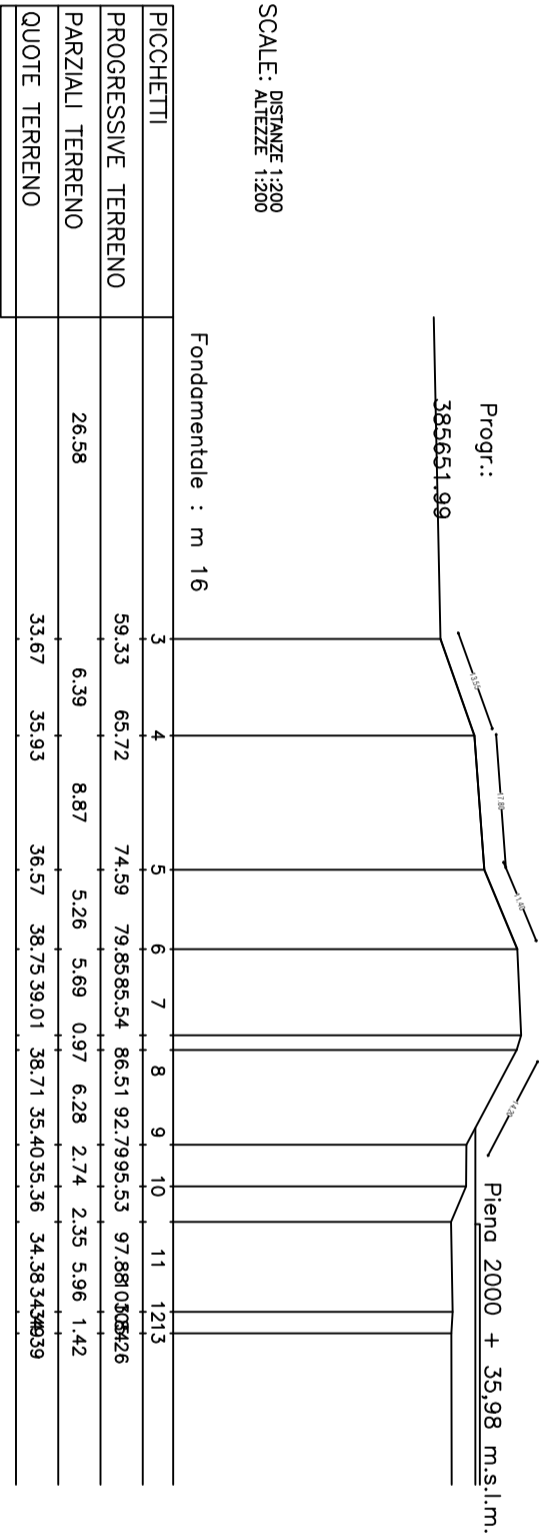
S27



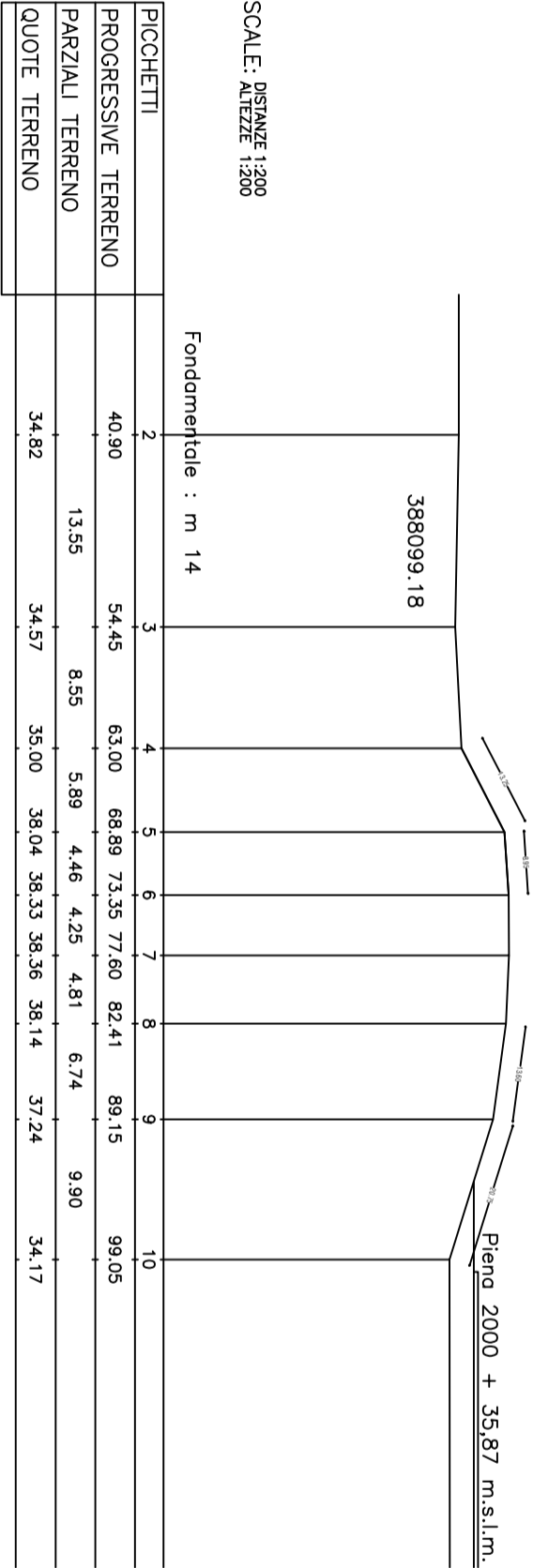
S27A



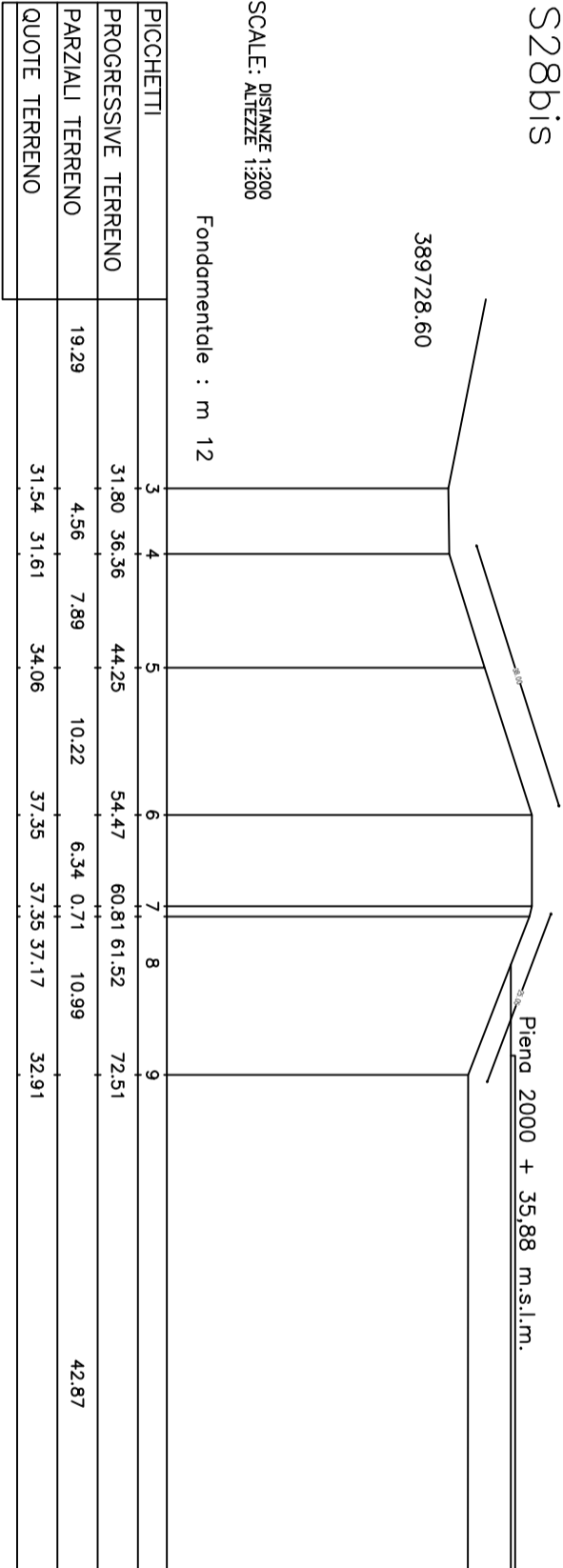
S27C



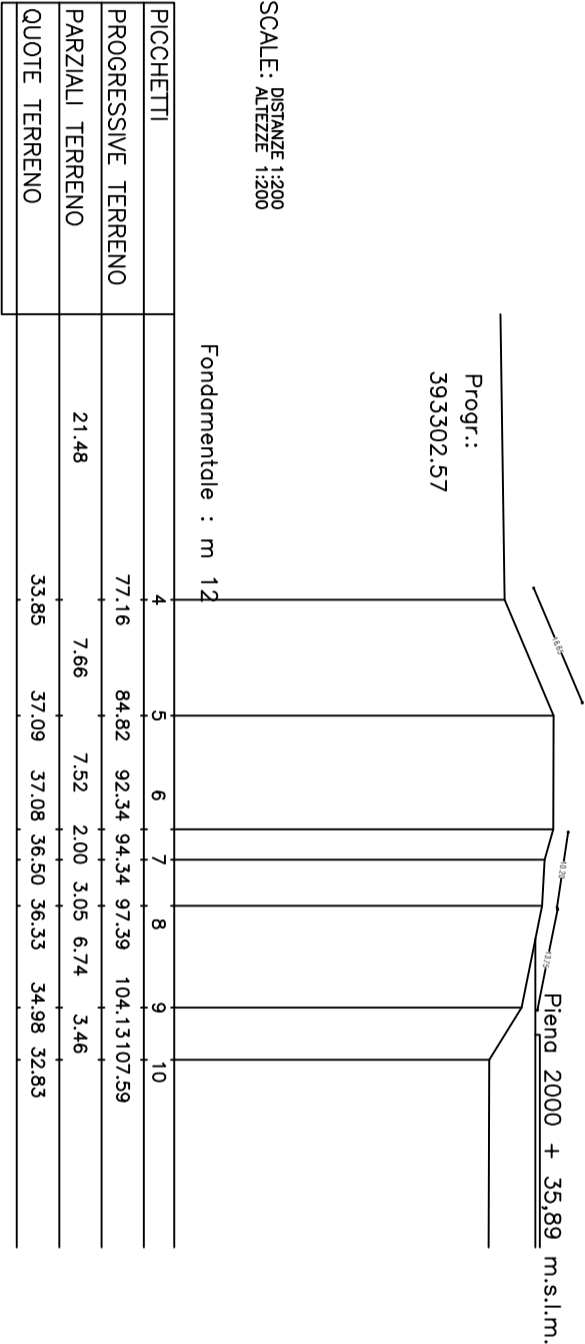
S28



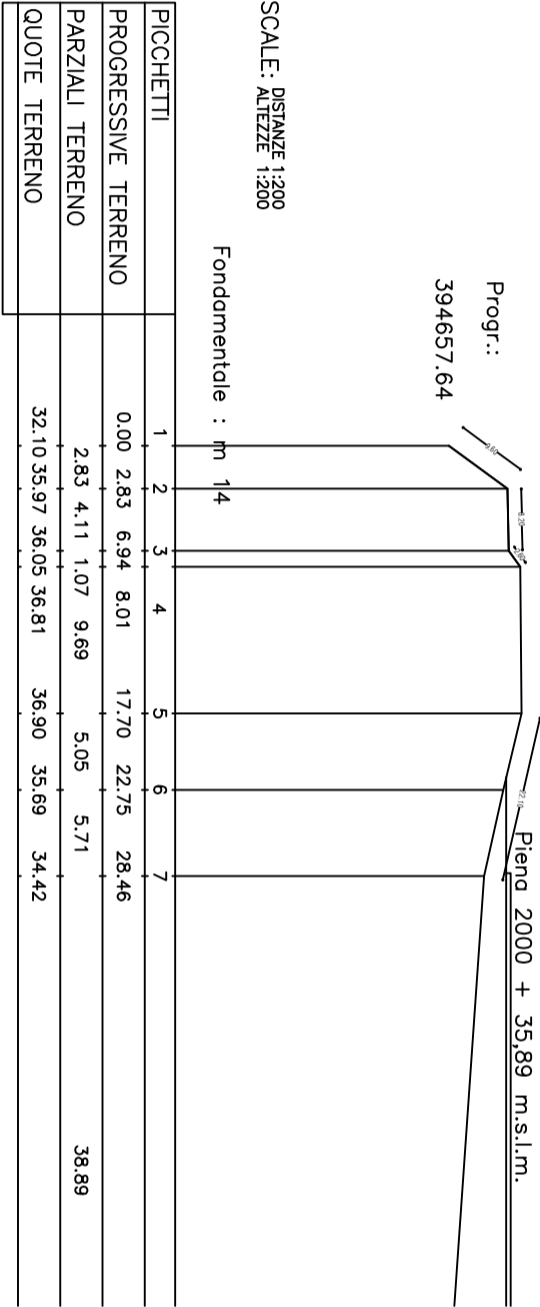
S28bis



S28A

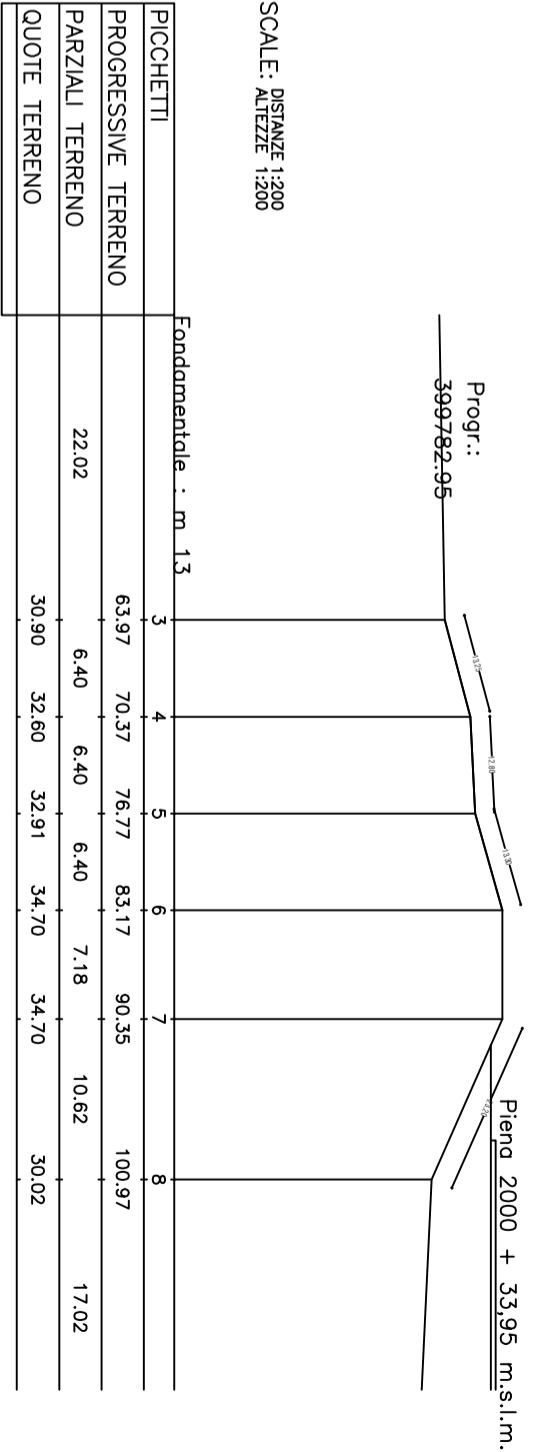
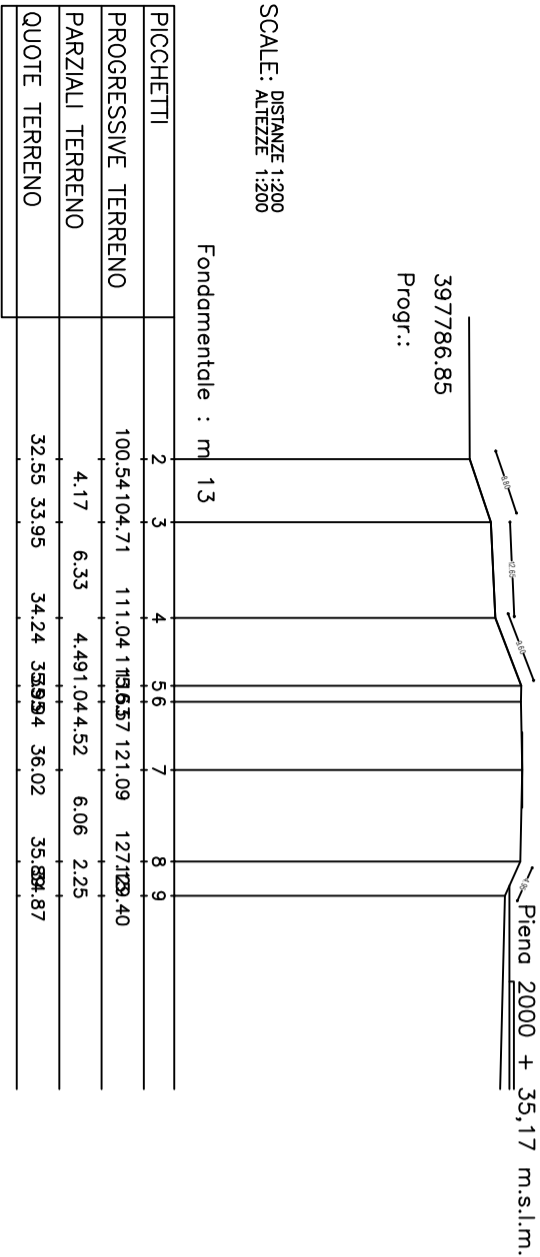


S29

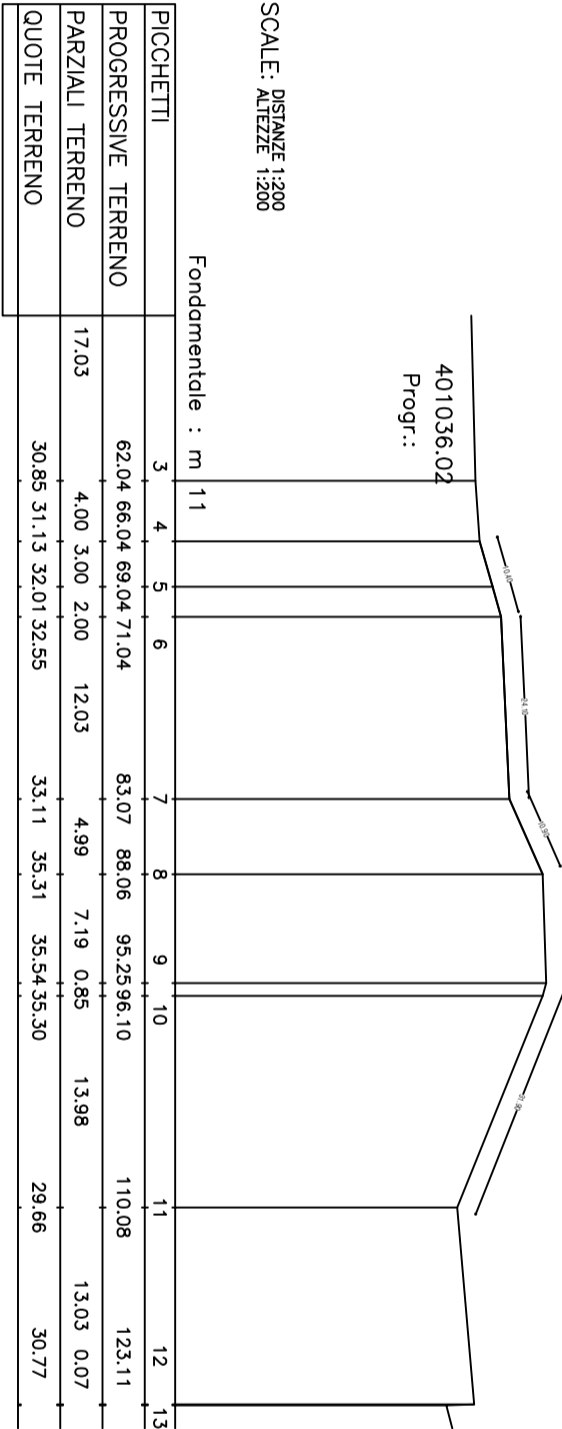


S30

S30A

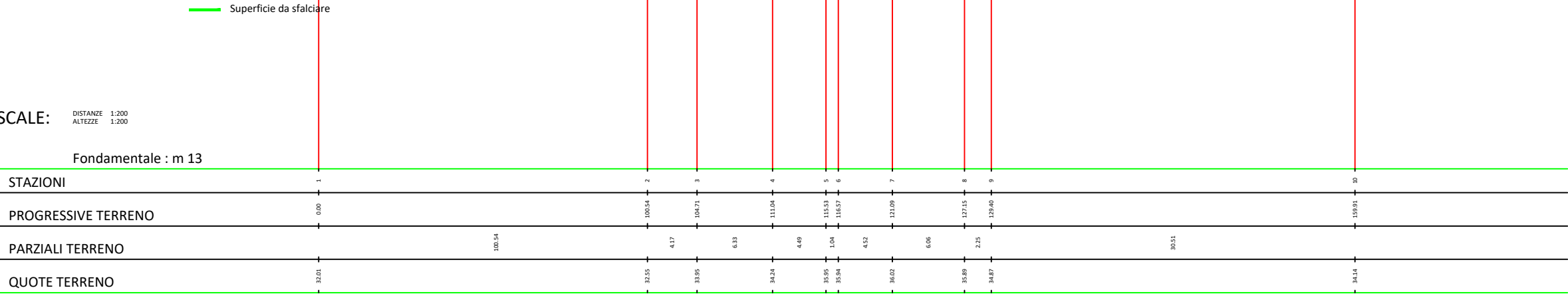


S30B



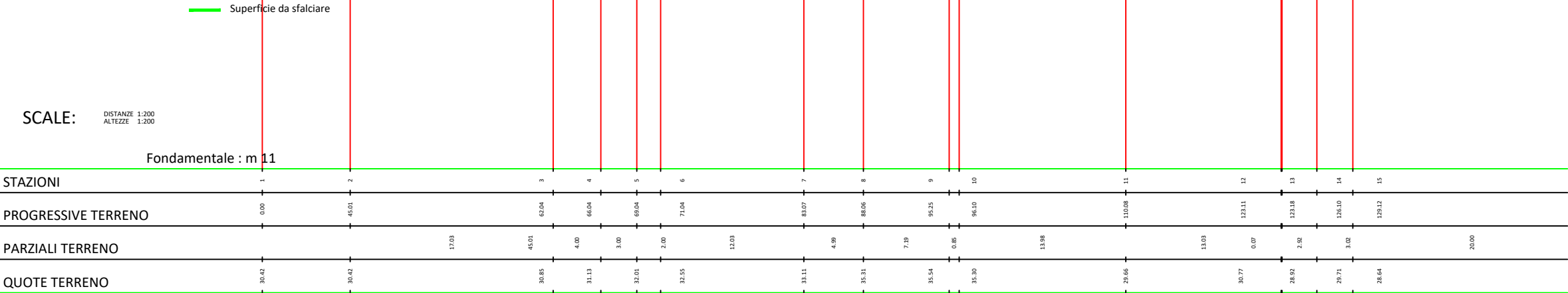
S30

Progr.: 397786.85



S30B

Progr.: 401036.02



Agenzia Interregionale per il Fiume Po
Ufficio Di Cremona

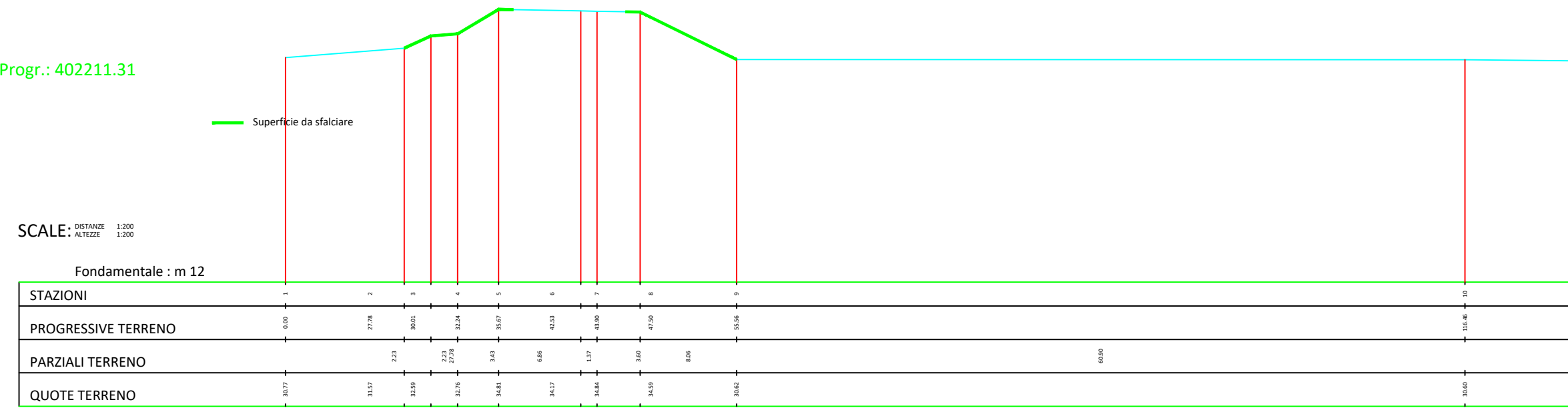
Corso d'acqua: Fiume Po
ELABORATO: SEZIONI

TRATTA: III TRONCO
scala 1: 400

Data: 14/02/2025
Disegnatore: Istruttore Tecnico Benvenuti geom. Luigi
Tavola: 23

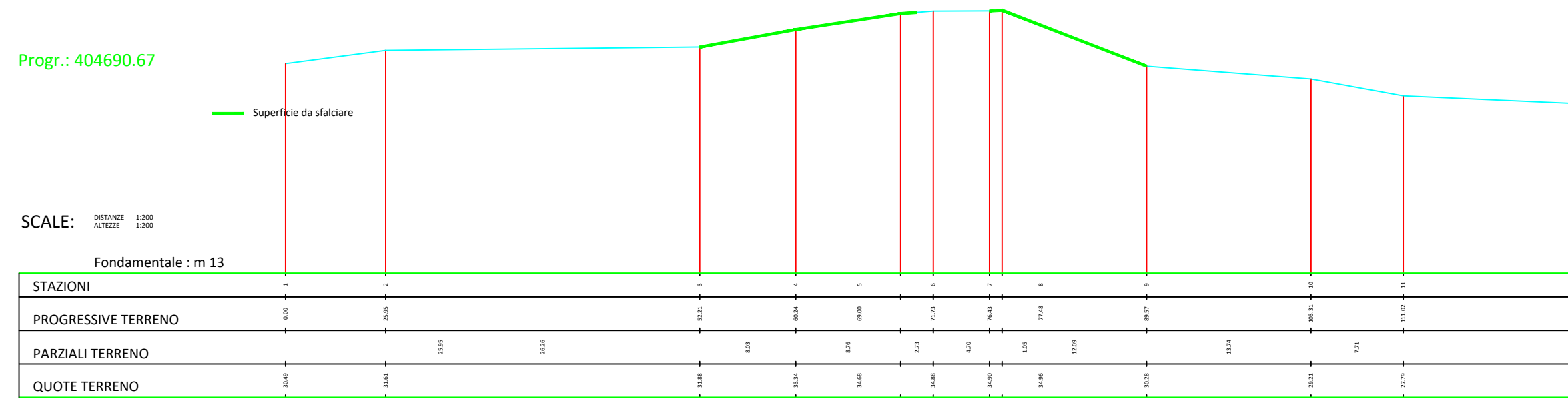
S31

Progr.: 402211.31



S32

Progr.: 404690.67



Agenzia Interregionale per il Fiume Po
Ufficio Di Cremona

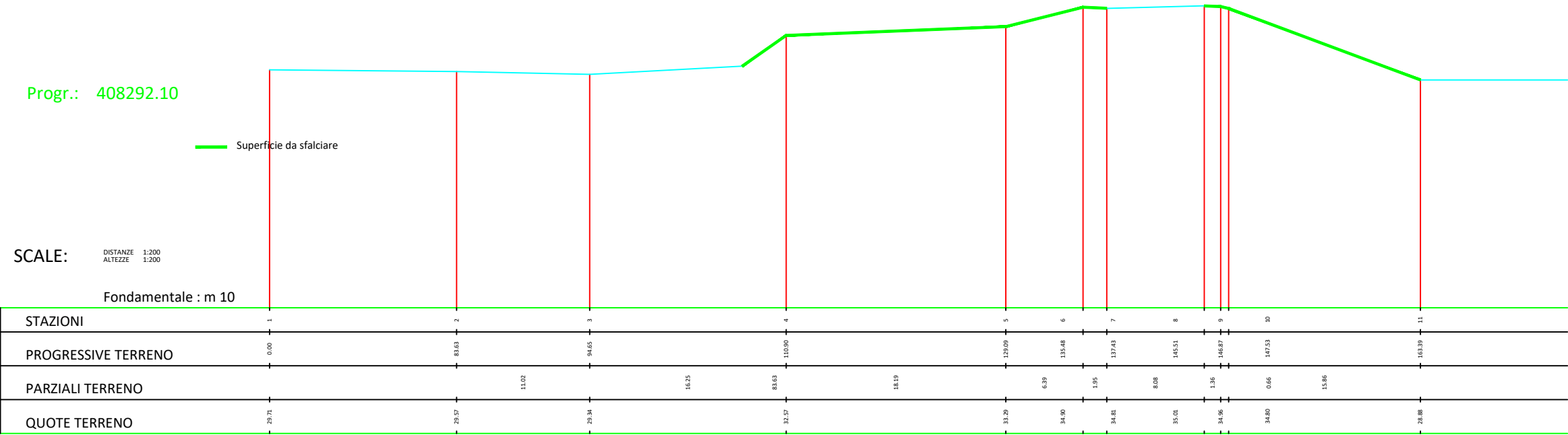
Corso d'acqua: Fiume Po
ELABORATO: SEZIONI

TRATTA: III TRONCO
scala 1: 400

Data: 14/02/2025
Disegnatore: Istruttore Tecnico Benvenuti geom. Luigi
Tavola: 24

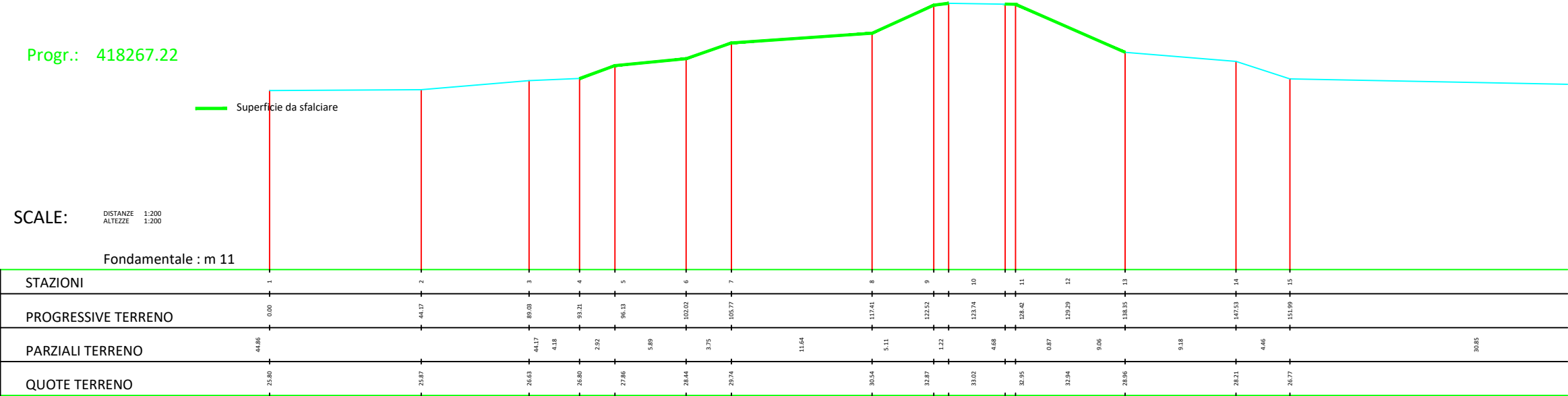
S33

Progr.: 408292.10



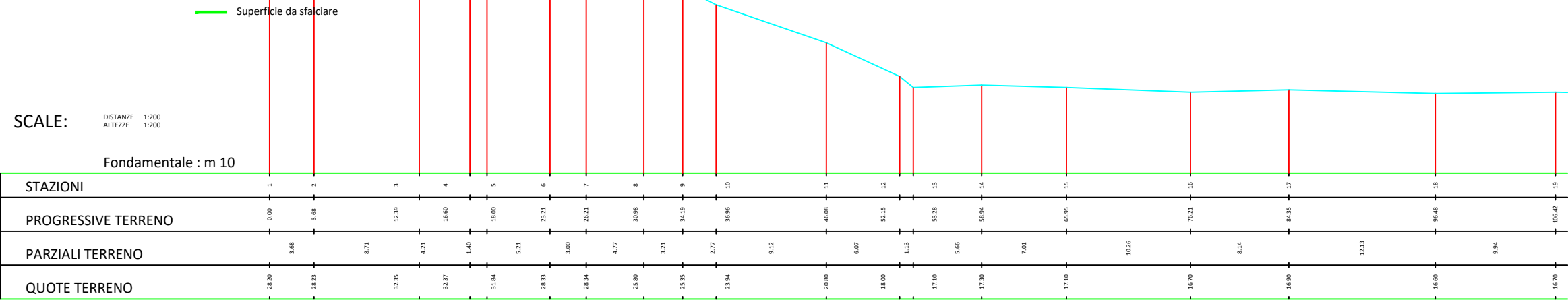
S34

Progr.: 418267.22



S35

Progr.: 422353.07



S36

Progr.: 432710.32

