

57 - 181 - Reg. 31/06/2012




Table with 2 columns: Elevation (m) and Distance from Crest (m). Values range from 217.4 to 212.0.

Table with 2 columns: Elevation (m) and Distance from Crest (m). Values range from 217.4 to 212.0.

57 - 181 - Reg. 31/06/2012



Table with 2 columns: Elevation (m) and Distance from Crest (m). Values range from 217.4 to 212.0.

Table with 2 columns: Elevation (m) and Distance from Crest (m). Values range from 217.4 to 212.0.

57 - 181 - Reg. 31/06/2012



Table with 2 columns: Elevation (m) and Distance from Crest (m). Values range from 217.4 to 212.0.

Table with 2 columns: Elevation (m) and Distance from Crest (m). Values range from 217.4 to 212.0.

57 - 181 - Reg. 31/06/2012

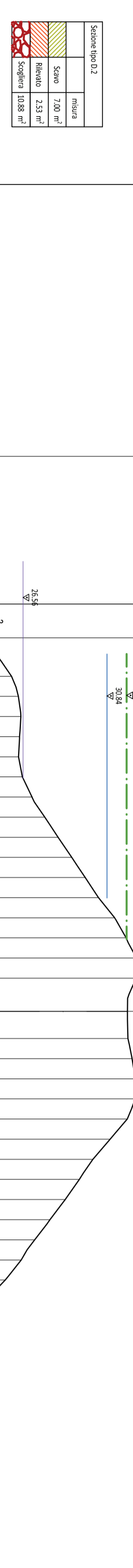


Table with 2 columns: Elevation (m) and Distance from Crest (m). Values range from 217.4 to 212.0.

Table with 2 columns: Elevation (m) and Distance from Crest (m). Values range from 217.4 to 212.0.

57 - 181 - Reg. 31/06/2012




Table with 2 columns: Elevation (m) and Distance from Crest (m). Values range from 217.4 to 212.0.

Table with 2 columns: Elevation (m) and Distance from Crest (m). Values range from 217.4 to 212.0.

57 - 181 - Reg. 31/06/2012



Table with 2 columns: Elevation (m) and Distance from Crest (m). Values range from 217.4 to 212.0.

Table with 2 columns: Elevation (m) and Distance from Crest (m). Values range from 217.4 to 212.0.

57 - 181 - Reg. 31/06/2012



Table with 2 columns: Elevation (m) and Distance from Crest (m). Values range from 217.4 to 212.0.

Table with 2 columns: Elevation (m) and Distance from Crest (m). Values range from 217.4 to 212.0.

57 - 181 - Reg. 31/06/2012

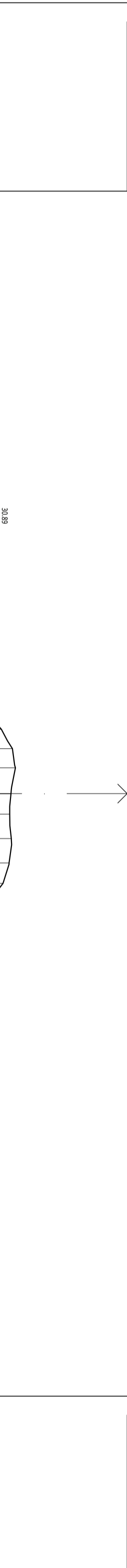


Table with 2 columns: Elevation (m) and Distance from Crest (m). Values range from 217.4 to 212.0.

Table with 2 columns: Elevation (m) and Distance from Crest (m). Values range from 217.4 to 212.0.

57 - 181 - Reg. 31/06/2012

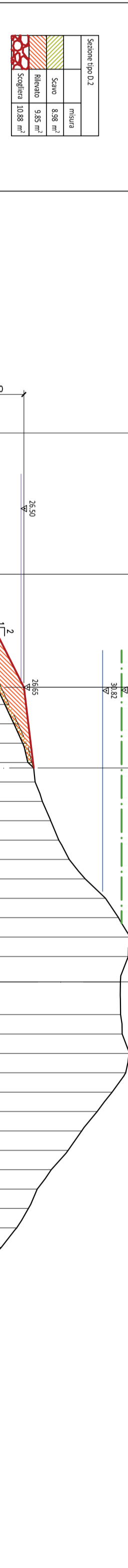


Table with 2 columns: Elevation (m) and Distance from Crest (m). Values range from 217.4 to 212.0.

Table with 2 columns: Elevation (m) and Distance from Crest (m). Values range from 217.4 to 212.0.

57 - 181 - Reg. 31/06/2012




Table with 2 columns: Elevation (m) and Distance from Crest (m). Values range from 217.4 to 212.0.

Table with 2 columns: Elevation (m) and Distance from Crest (m). Values range from 217.4 to 212.0.

57 - 181 - Reg. 31/06/2012

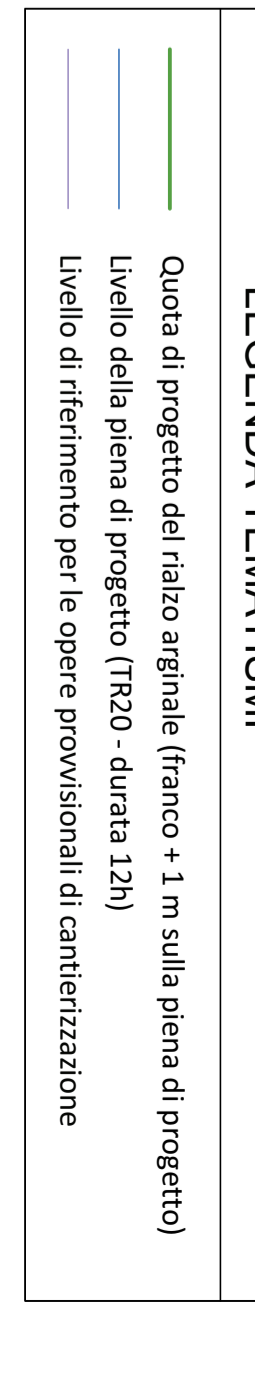


Table with 2 columns: Elevation (m) and Distance from Crest (m). Values range from 217.4 to 212.0.

Table with 2 columns: Elevation (m) and Distance from Crest (m). Values range from 217.4 to 212.0.

57 - 181 - Reg. 31/06/2012



Table with 2 columns: Elevation (m) and Distance from Crest (m). Values range from 217.4 to 212.0.

Table with 2 columns: Elevation (m) and Distance from Crest (m). Values range from 217.4 to 212.0.

57 - 181 - Reg. 31/06/2012



Table with 2 columns: Elevation (m) and Distance from Crest (m). Values range from 217.4 to 212.0.

Table with 2 columns: Elevation (m) and Distance from Crest (m). Values range from 217.4 to 212.0.

57 - 181 - Reg. 31/06/2012




Table with 2 columns: Elevation (m) and Distance from Crest (m). Values range from 217.4 to 212.0.

Table with 2 columns: Elevation (m) and Distance from Crest (m). Values range from 217.4 to 212.0.

57 - 181 - Reg. 31/06/2012

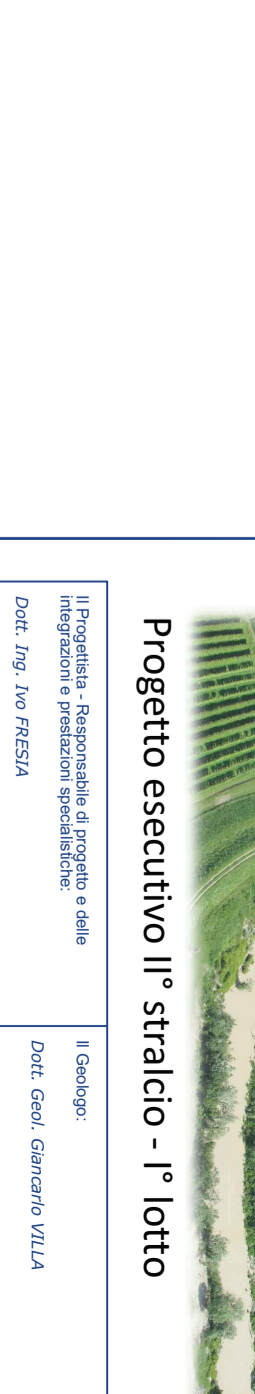


Table with 2 columns: Elevation (m) and Distance from Crest (m). Values range from 217.4 to 212.0.

Table with 2 columns: Elevation (m) and Distance from Crest (m). Values range from 217.4 to 212.0.

LEGENDA TEMATISMI. Quota di progetto del rialzo originale (franco + 1 m sulla piena di progetto). Livello di riferimento per le opere provvisorie di canalizzazione.

AIPO Agenzia Interregionale per il fiume Po. Adeguamento strutturale e funzionale del sistema arginale difensivo tramite interventi di adeguamento in quota ed in sagoma a valle della cassa fino al confine regionale per garantire il franco di 1 metro, rispetto alla piena di TR 20 anni nello stato attuale, e la stabilità e resistenza dei rilevati (MOC-E-1323).

TAVOLE GENERALI DI INQUADRAMENTO. SEZIONI TRASVERSALI IN SPONDA DESTRA - TAV. 13 di 20. Scala 1:200. Includes logos for mrt, AIPO, and IAS.