SEZIONI TRASVERSALI DI PROGETTO

SCALA 1:200

PARCO LUNGO PO ABELLONIO

Sez. 1 Progr.0+013.18

Volumi progr. 0+013			
	Area	Vol	Vol. Tot.
Scavo	0.00	0.00	0.00
Rilevato	24.82	0.00	0.00

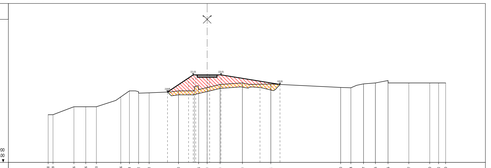

Sez. 2 Progr.0+037.18

Volumi progr. 0+037			
	Area	Vol.	Vol. Tot.
Scavo	0.00	171.48	171.48
Rilevato	24.82	470.29	470.29

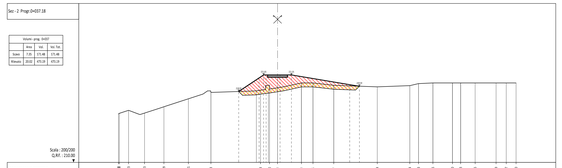

Sez. 3 Progr.0+062.18

Volumi progr. 0+062			
	Area	Vol.	Vol. Tot.
Scavo	7.56	321.00	492.48
Rilevato	43.28	557.48	957.77

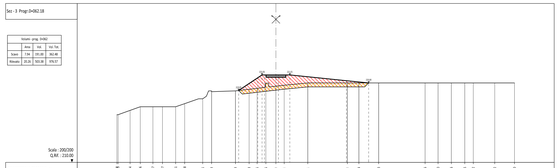

Sez. 4 Progr.0+087.18

Volumi progr. 0+087			
	Area	Vol.	Vol. Tot.
Scavo	20.76	511.80	1003.27
Rilevato	20.76	511.80	1469.57

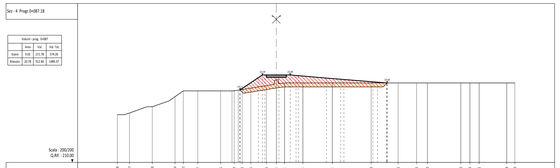

Sez. 5 Progr.0+112.18

Volumi progr. 0+112			
	Area	Vol.	Vol. Tot.
Scavo	5.51	276.75	1279.22
Rilevato	27.17	473.51	1942.98

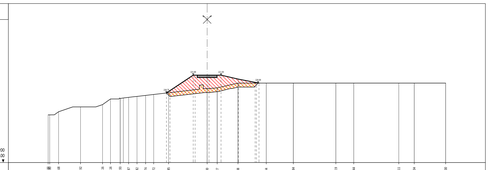

Sez. 6 Progr.0+137.18

Volumi progr. 0+137			
	Area	Vol.	Vol. Tot.
Scavo	11.88	111.5	1391.1
Rilevato	34.5	62.87	2004.25

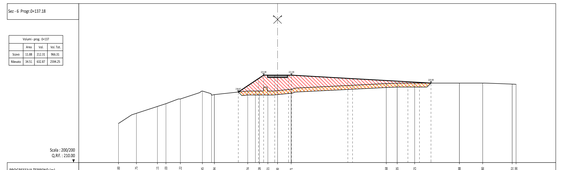

Sez. 7 Progr.0+162.18

Volumi progr. 0+162			
	Area	Vol.	Vol. Tot.
Scavo	16.47	277.87	1669.12
Rilevato	13.88	456.07	3498.02

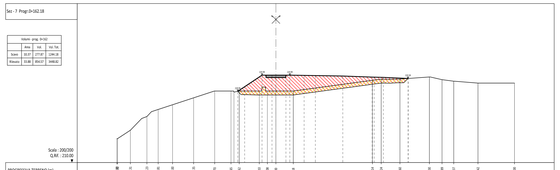

Sez. 8 Progr.0+187.18

Volumi progr. 0+187			
	Area	Vol.	Vol. Tot.
Scavo	11.05	203.47	1981.47
Rilevato	41.64	564.61	4593.43

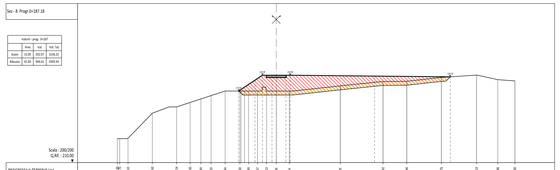

Sez. 9 Progr.0+212.18

Volumi progr. 0+212			
	Area	Vol.	Vol. Tot.
Scavo	11.77	217.78	2399.25
Rilevato	27.49	441.79	5346.22

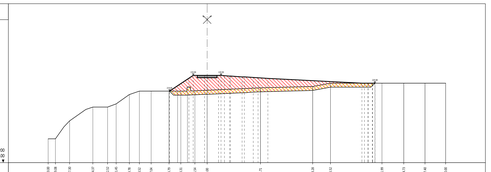

Sez. 10 Progr.0+237.18

Volumi progr. 0+237			
	Area	Vol.	Vol. Tot.
Scavo	12.04	114.8	2171.78
Rilevato	26.36	346.71	6318.93

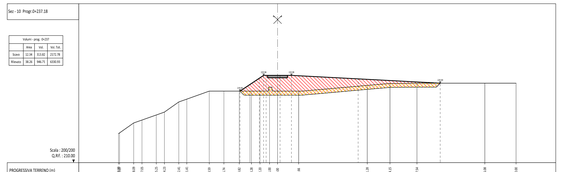

Sez. 11 Progr.0+262.18

Volumi progr. 0+262			
	Area	Vol.	Vol. Tot.
Scavo	12.05	204.91	2377.68
Rilevato	46.01	461.49	7312.92

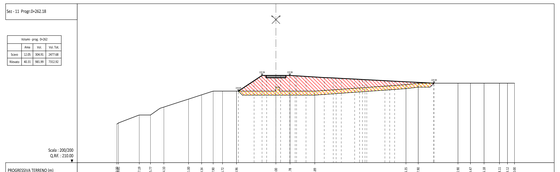

Sez. 12 Progr.0+287.18

Volumi progr. 0+287			
	Area	Vol.	Vol. Tot.
Scavo	8.65	217.2	2595.88
Rilevato	29.47	368.07	7680.99

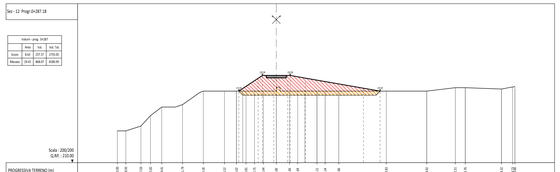

Sez. 13 Progr.0+312.18

Volumi progr. 0+312			
	Area	Vol.	Vol. Tot.
Scavo	16.81	156.11	2751.8
Rilevato	36.83	487.10	8167.10

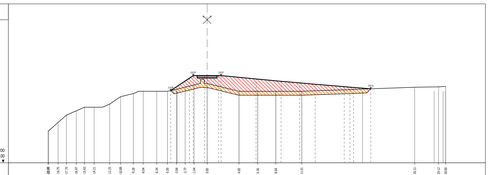

Sez. 14 Progr.0+337.18

Volumi progr. 0+337			
	Area	Vol.	Vol. Tot.
Scavo	21.36	191.21	2943.01
Rilevato	57.57	1185.91	9353.1

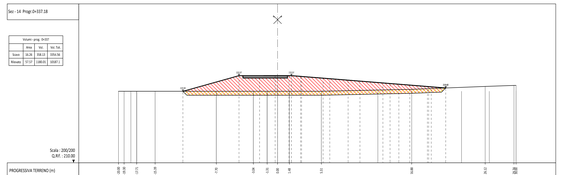

Sez. 15 Progr.0+362.18

Volumi progr. 0+362			
	Area	Vol.	Vol. Tot.
Scavo	12.01	155.32	3098.33
Rilevato	27.84	347.25	9700.45

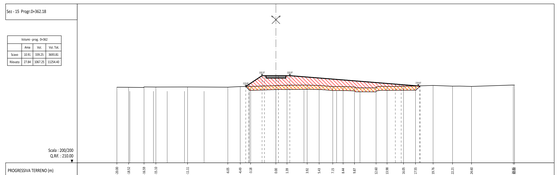

arpa ambiente risorse territorio

CITTA' DI MONCALIERI

AIPo Agenzia Interregionale per il Po

Programma di interventi:
Alluvione autunno 2000 e succ. integrazione DD 6 del 08/01/03

Regione Piemonte

DIFESE SPONDALI E RICALIBRATURA DEL F.PO DAL COMUNE DI PAESANA A MONCALIERI - TO-E-1294

PROGETTO ESECUTIVO - II° STRALCIO - I° LOTTO

Progettista - Responsabile dell'integrazione prestazioni specialistiche
Dott.Ing. Giuseppe CARRY

Il Coordinatore per la sicurezza in fase di progettazione
Dott.Ing. Giuseppe CARRY

Il Geologo:
Dott. Geol. Giovanni Carrà

VISTO: Il Responsabile del procedimento
Dott.Ing. Gianluca DAVICHELLI

approvato
Dott. Ing. Ivo Freza

verificato
Dott. Ing. Giuseppe Carrà

elaborato
Geom. Antonio de Filippis

0	AD	GC	FR	Giugno 2019
rev.	dati			data

codice elaborato 0805-05-05-SI05A-00

SEZIONI TRASVERSALI DI PROGETTO

Parco lungo Po Abellonio

Scala 1:200

E1.T7

IAS IAS

ISPQ-Mod07
Rev. 1
Data emissione: 02.2018

www.arpaambiente.it